

Resultater af den nationale spildevandsovervågning af SARS-CoV-2

Resultater af den nationale spildevandsovervågning af SARS-CoV-2 publiceres hver mandag på

<https://covid19.ssi.dk/>

Indhold

Information om den nationale spildevandsovervågning af SARS-CoV-2	2
Hvor måles SARS-CoV-2 i spildevandet?	2
Hvordan måles SARS-CoV-2 i spildevandet?.....	2
Hvordan opgøres resultaterne af spildevandsmålingerne?	2
Vigtigt før resultaterne læses!.....	3
Overvågningen af SARS-CoV-2 varianter i spildevand.....	4
Danmark	5
Nordjylland	6
Vestjylland	14
Østjylland.....	21
Syddjylland.....	31
Fyn	41
Vest- og Sydsjælland.....	49
Østsjælland	57
Nordsjælland	60
Københavns Omegn.....	67
Københavns By	71
Bornholm	76

Information om den nationale spildevandsovervågning af SARS-CoV-2

Hvor måles SARS-CoV-2 i spildevandet?

Den nationale overvågning af SARS-CoV-2 i spildevand udvides løbende til at inkludere ca. 230 rensningsanlæg og pumpestationer i hele Danmark.

Hvordan måles SARS-CoV-2 i spildevandet?

- Genkopier (RNA) fra virussen SARS-CoV-2 udskilles med afføringen hos ca. halvdelen af de smittede personer og kan derfor måles i spildevandet.
- Spildevandsprøverne udtages ved hjælp af en automatisk prøveopsamler. Denne opsamler små prøver af spildevand i en nedkølet beholder over ca. 24 timer. 24-timersprøven transporteres derefter til det laboratorium, der foretager analyserne.
- Prøverne forbehandles og analyseres i laboratoriet med PCR-test (RT-qPCR) for antal RNA-kopier af SARS-CoV-2 pr. liter spildevand.
- Spildevandsprøverne udtages tre gange ugentligt.
- Laboratorieresultaterne af spildevandsanalyserne sendes til Statens Serum Institut (SSI), som vurderer resultaterne ved hjælp af epidemiologiske analyser og identificerer signaler, der kunne tyde på en væsentlig stigning i antallet af covid-19-tilfælde i områderne.

Hvordan opgøres resultaterne af spildevandsmålingerne?

- Spildevandsresultaterne vises samlet for hele landet, for hver landsdel samt for hvert prøveudtagningssted.
- Virusconcentrationen af SARS-CoV-2 i spildevandet opgøres som det gennemsnitlige antal SARS-CoV-2 RNA-kopier pr. liter spildevand over de seneste syv dage op til og med prøvetagningen.
- Antallet af SARS-CoV-2 RNA-kopier pr. liter spildevand er normaliseret for fortynding på grund af regnvand. Normaliseringen er foretaget ved at måle den daglige mængde spildevand, der løber ind i rensningsanlægget, og sammenligne denne med det gennemsnitlige indløb af spildevand på en tørvejrdsdag. De dage, hvor mængden af indløbet af spildevand er højere end på en gennemsnitlig tørvejrdsdag, opjusteres antallet af målte SARS-CoV-2-kopier pr. liter tilsvarende.
- Den ugentlige incidens af SARS-CoV-2 blandt borgerne i oplandene til prøveudtagningsstederne (renseanlæg og pumpestationer) vises sammen med spildevandsresultaterne.
- Den ugentlige incidens er det antal borgere pr. 100.000, der er testet positive for SARS-CoV-2 (PCR- eller antigen test) i de foregående syv dage til og med udtagning af spildevandsprøven.

Vigtigt før resultaterne læses!

- Ugentlig incidens pr. 100.000 borgere fremgår ikke af alle viste resultater/grafar, da de endnu ikke kan opgøres for alle prøveudtagningssteder.
- Incidens er fra denne uge ændret fra en gennemsnitlig daglig incidens til ugentlig incidens. Desuden vises incidensen fra denne uge på log-skalaen. Det vil sige mønstret over incidensen kan se anderledes ud end i de foregående uger.
- **Resultaterne af spildevandsovervågningen er foreløbige, da justeringer kan forekomme i takt med udvikling af viden på området.**
- Nedenfor vises resultaterne først for Danmark og derefter for hver landsdel.

Overvågningen af SARS-CoV-2 varianter i spildevand

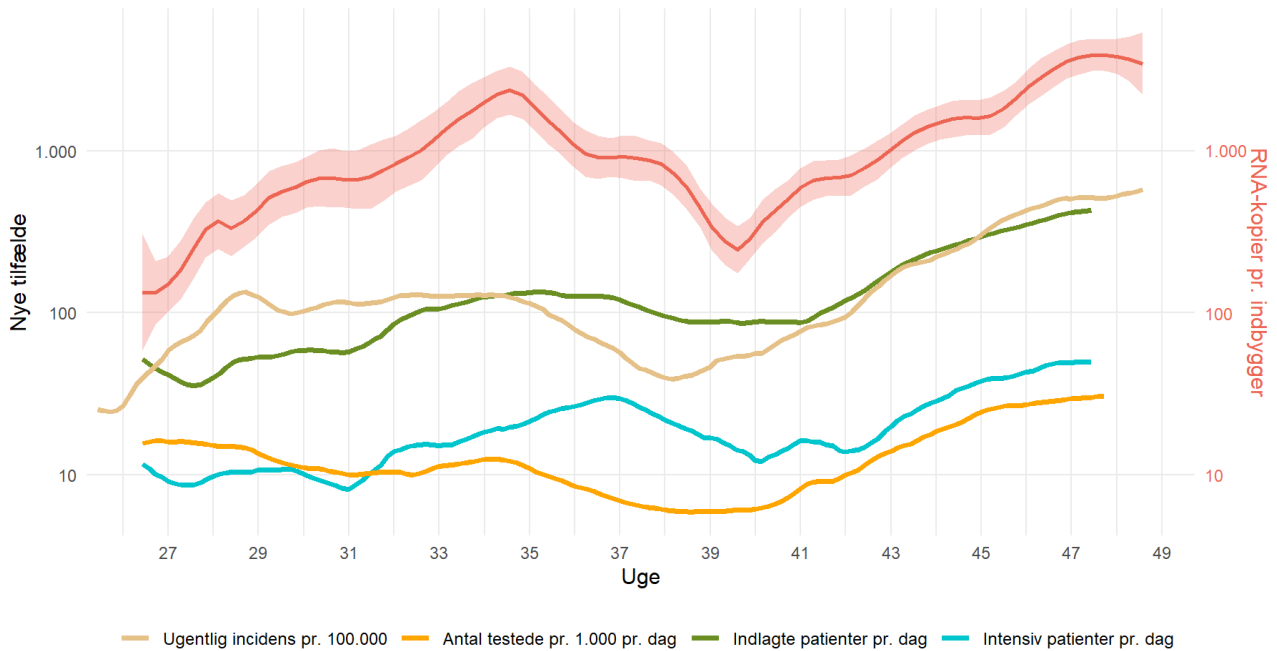
Omikron-varianten, uge 48

Som noget nyt vil alle spildevandsprøver senest døgnet efter, de er udtaget, blive screenet for tilstedeværelsen af omikron-varianten gennem påvisning af mutationen K417N. Som led i opsætningen af dette blev en del af prøverne fra uge 48 også undersøgt med den nye metode. Blandt disse var tre prøver positive for K417N-mutationen. Prøverne er efterfølgende undersøgt på SSI, der kunne bekræfte fund af omikron-varianten i prøver fra Sønderø Renseanlæg, mens det ikke var muligt at be- eller afkræfte mistanken om tilstedeværelse af omikron-varianten i spildevand fra Bramming nord og Them Renseanlæg. Omikron-varianten er også påvist i prøver fra personer, der bor i oplandet til Sønderø Renseanlæg. Fra Bramming nord og Them Renseanlæg bor erkendt smittede personer i geografisk nærhed af oplandene til renseanlæggene.

Danmark

Forekomst af SARS-CoV-2 i spildevand samlet for alle prøveudtagningssteder i **Danmark** samt ugentlig incidens af SARS-CoV-2 blandt borgerne i de områder prøverne er taget fra, og hvor incidensen er opgjort. I figuren fremgår også det daglige antal indlagte, dagligt antal indlagte på intensiv afdeling i hele landet samt det daglige antal testede borgere.

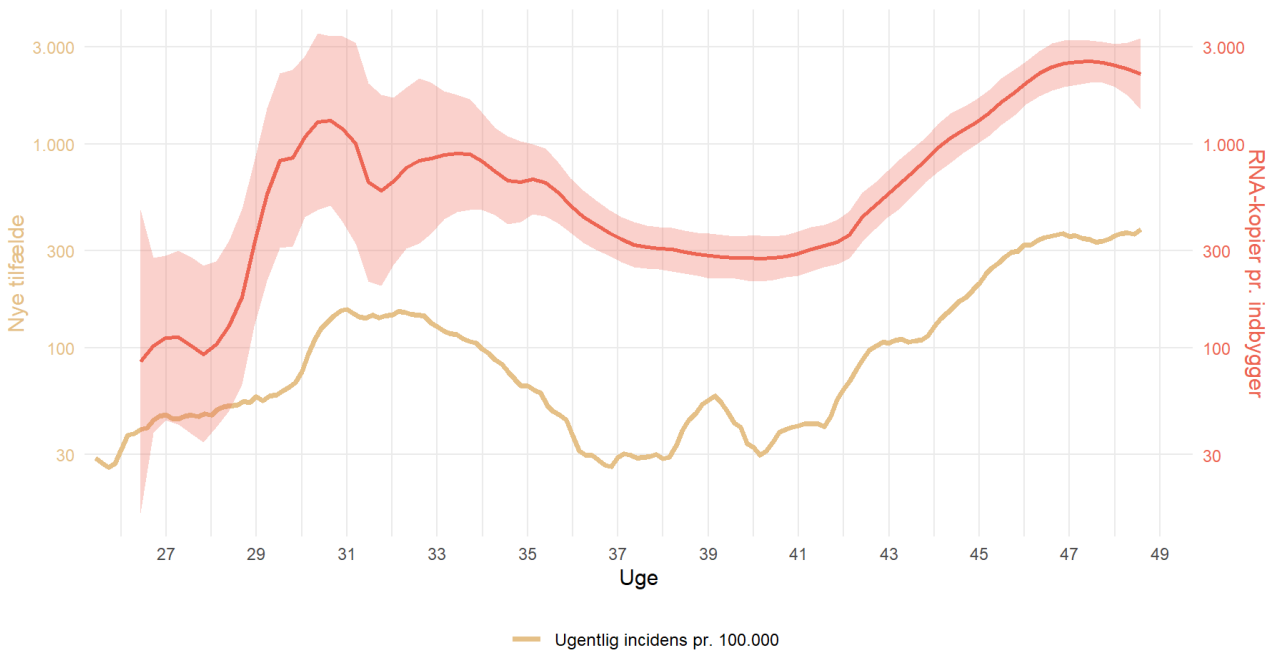
Covid-19 incidens og resultater fra spildevandsmålinger



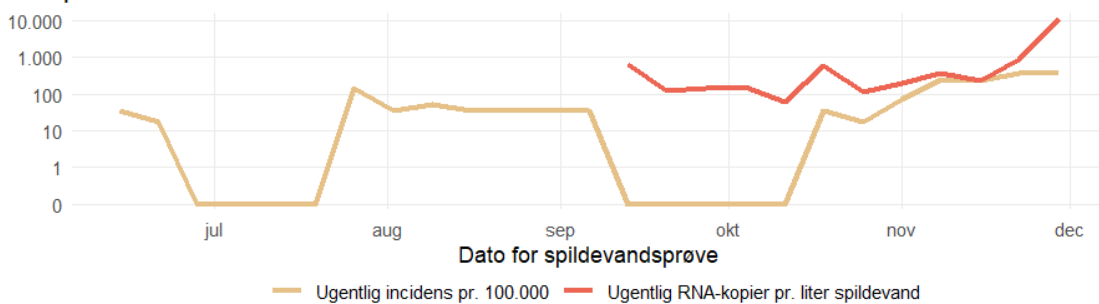
Nordjylland

Forekomst af SARS-CoV-2 i spildevand for prøveudtagningssteder i **Nordjylland** samt incidens af SARS-CoV-2 blandt borgerne i områder tilknyttet de viste renseanlæg og pumpestationer, hvor incidensen er opgjort.

Covid-19 incidens og resultater fra spildevandsmålinger, Nordjylland

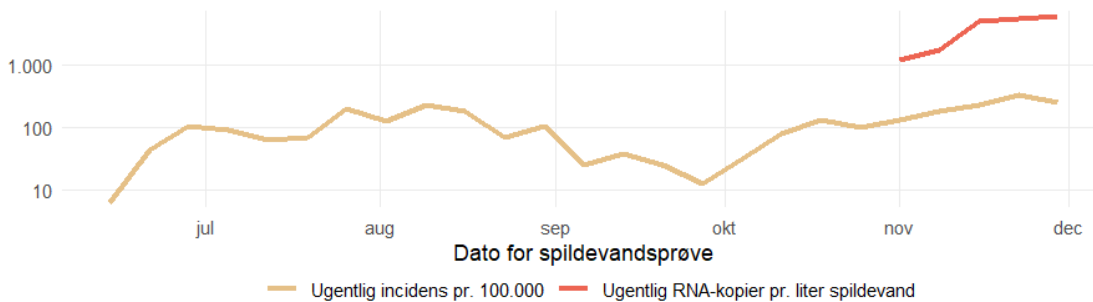


Attrup

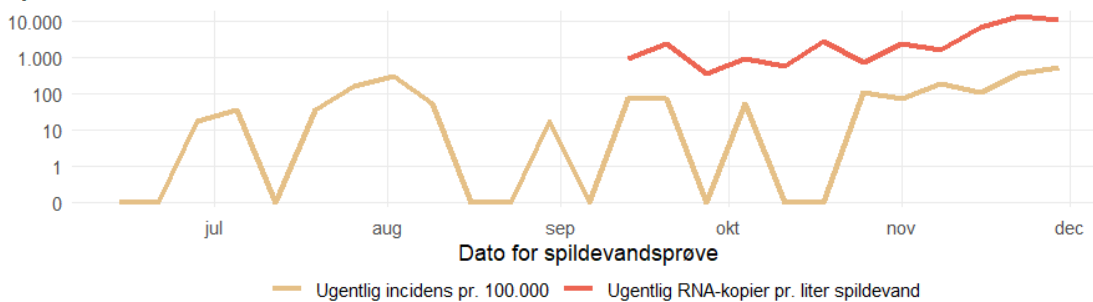




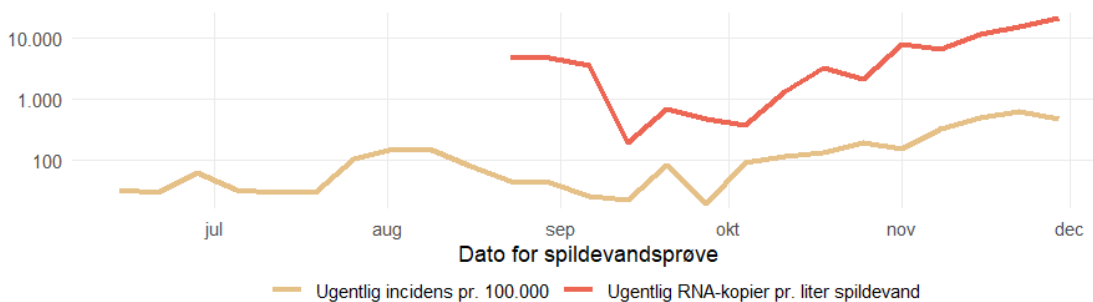
Brønderslev



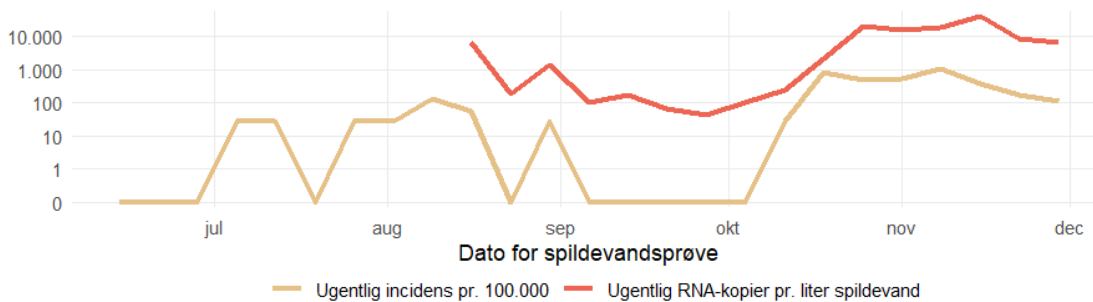
Fjerritslev



Frederikshavn

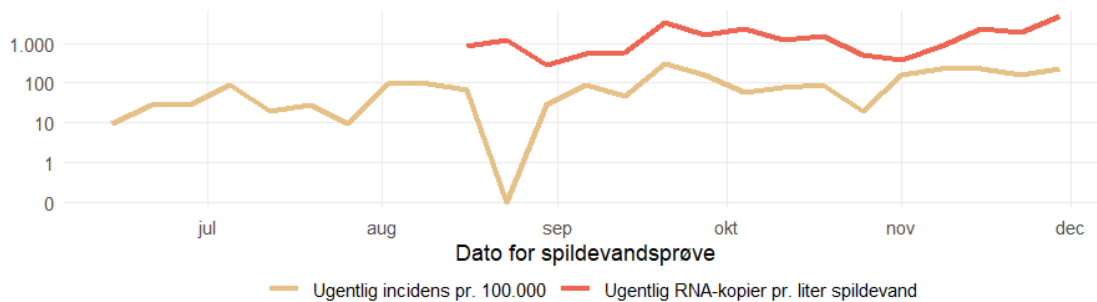


Hanstholm

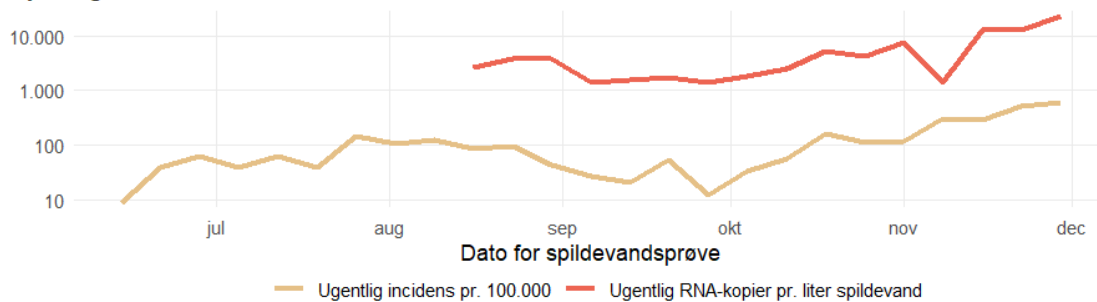




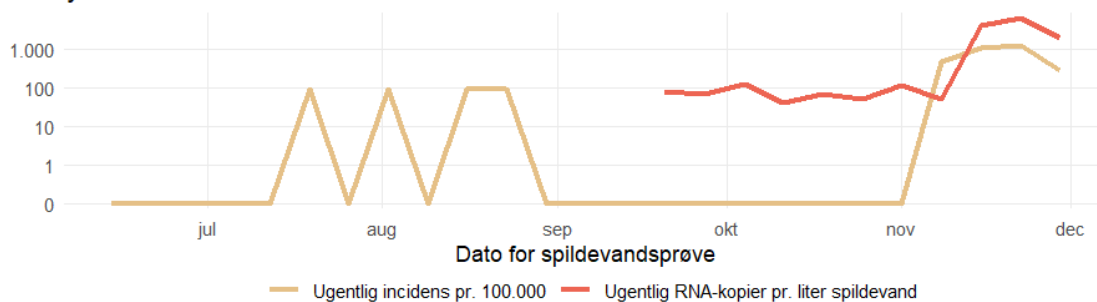
Hirtshals



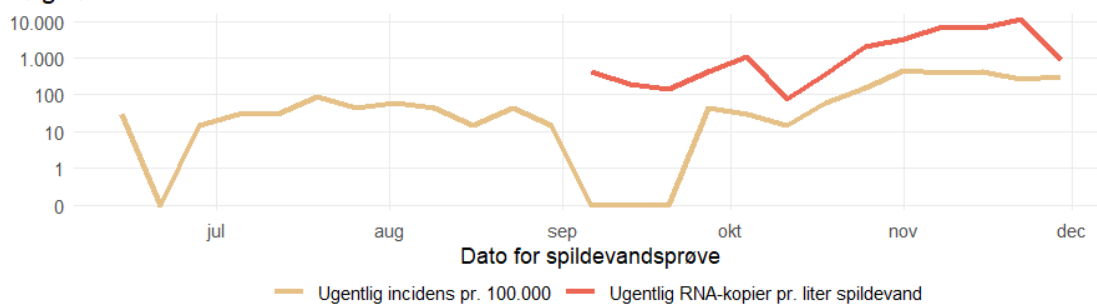
Hjørring



Karby

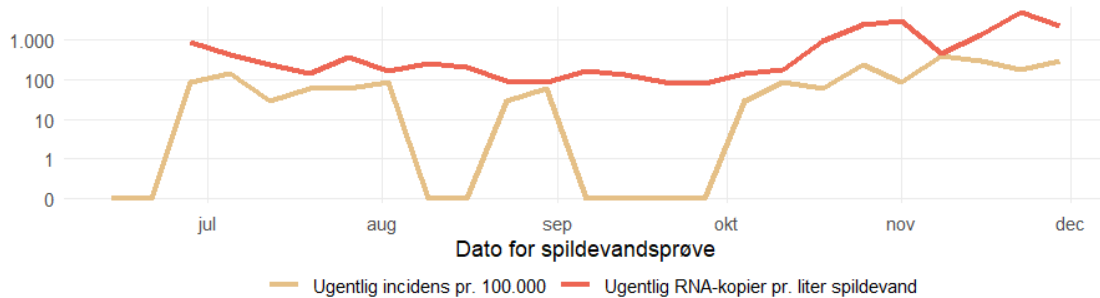


Løgstør

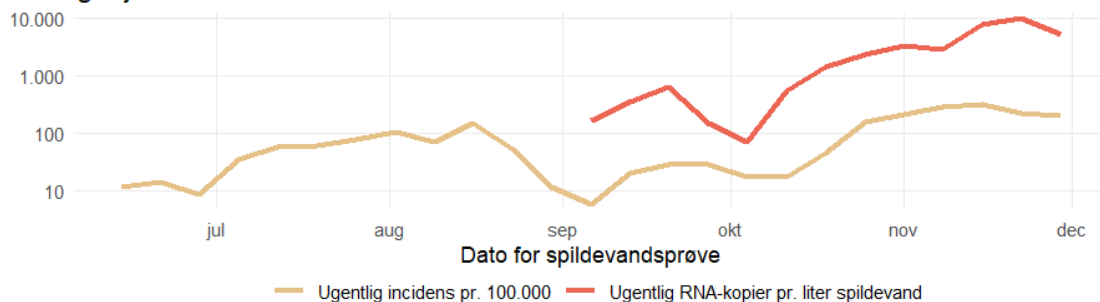




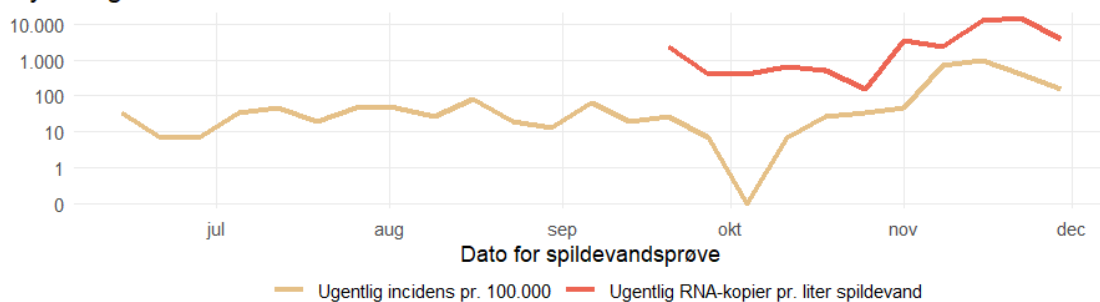
Løkken (Lyngby)



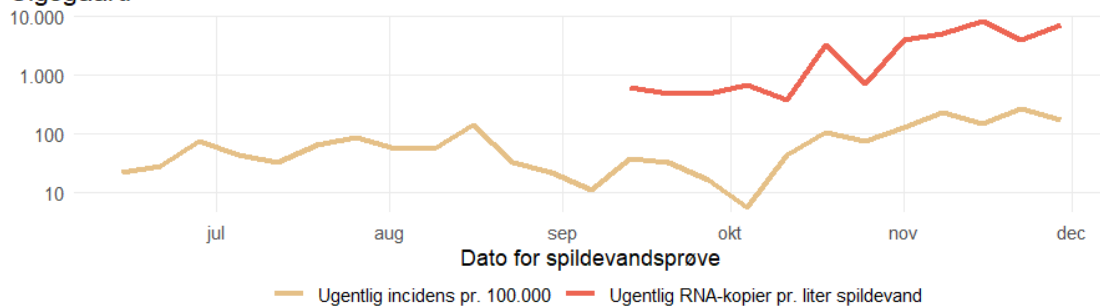
Mariagerfjord



Nykøbing Mors

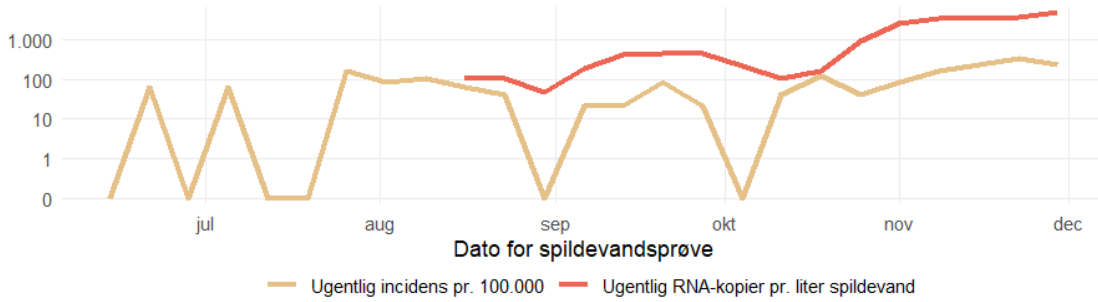


Sigsgaard

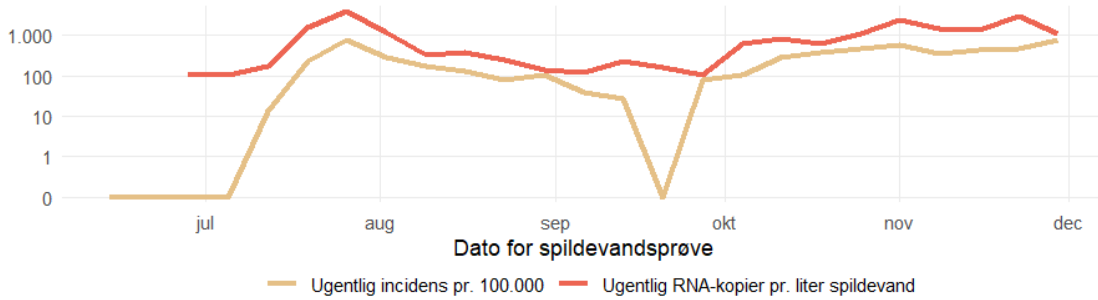




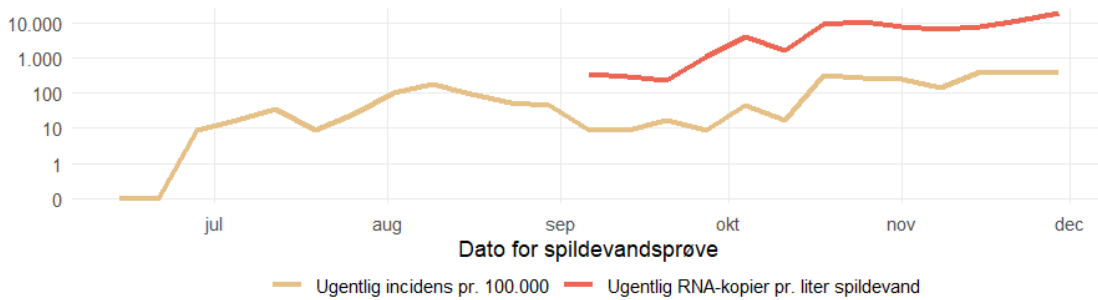
Sindal



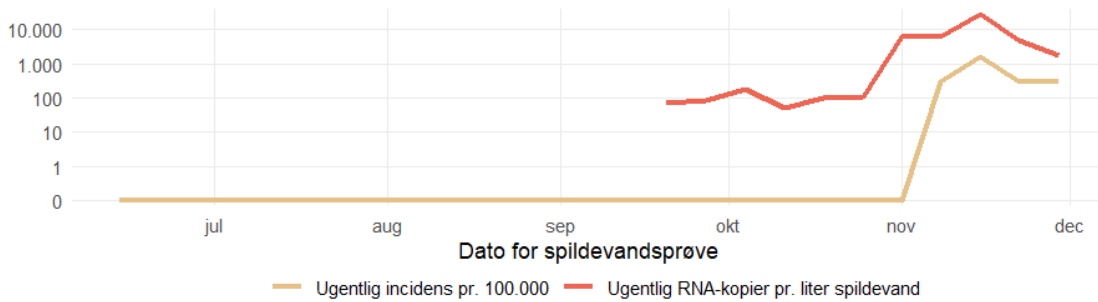
Skagen



Stistrup

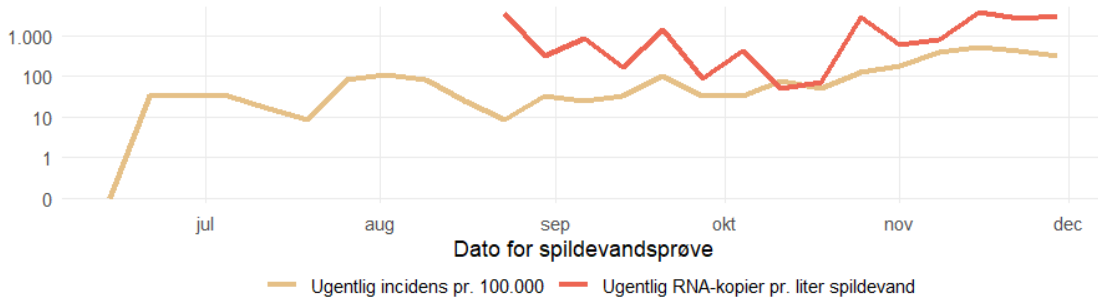


Sundby (Morsø)

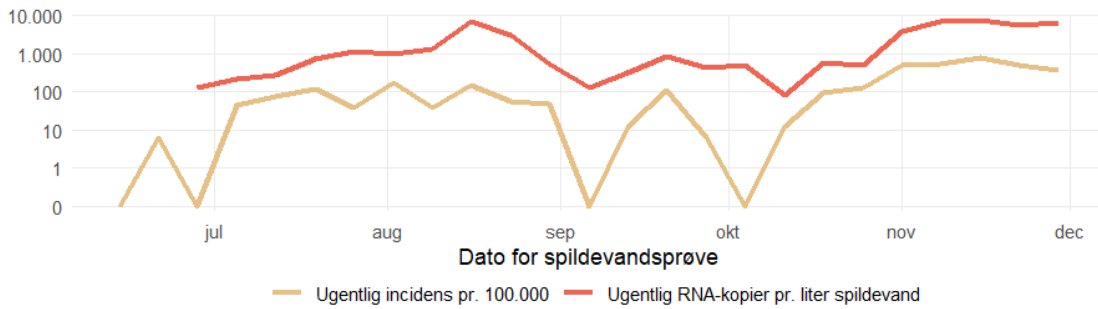




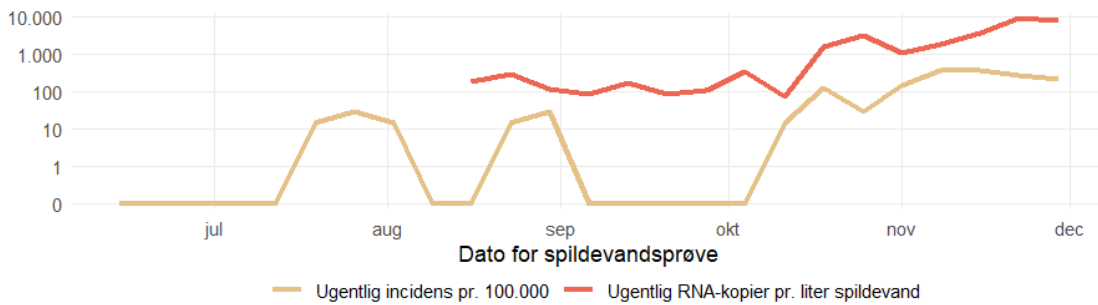
Sæby



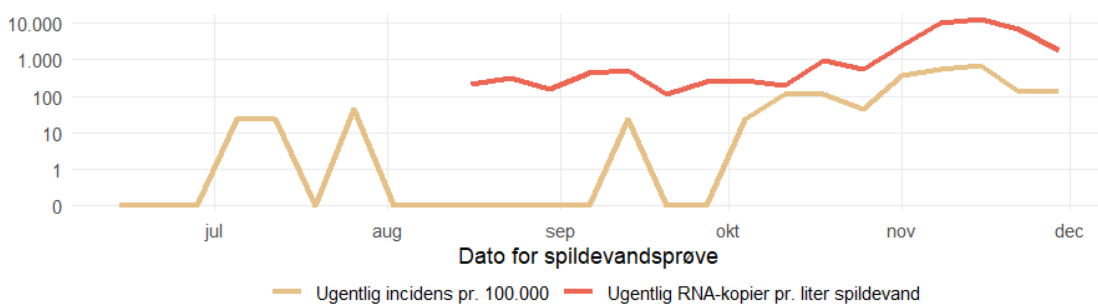
Thisted



Tåbel

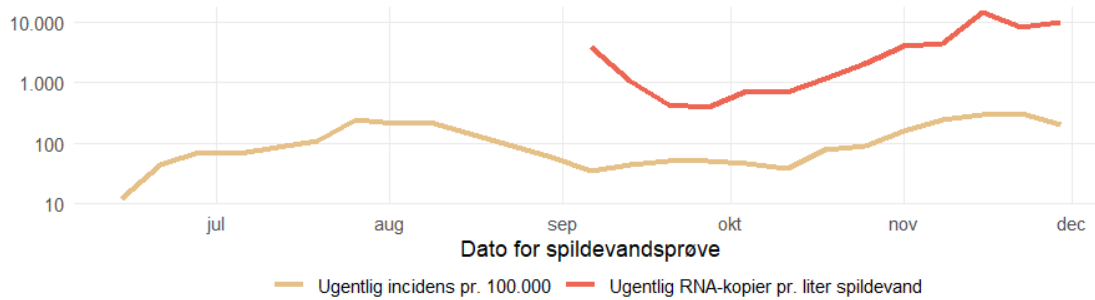


Vilsund

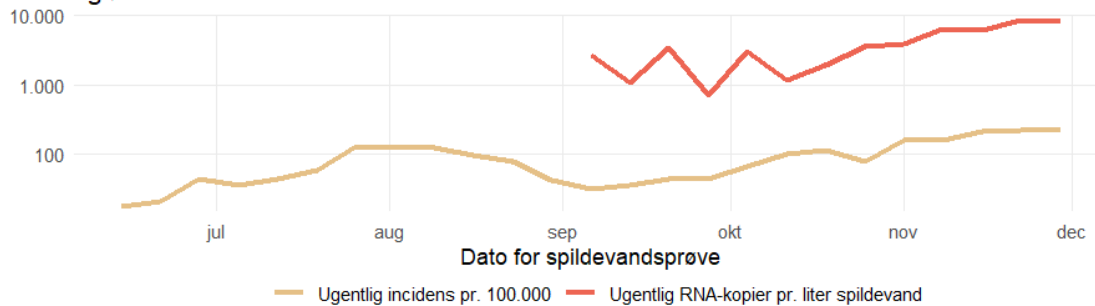




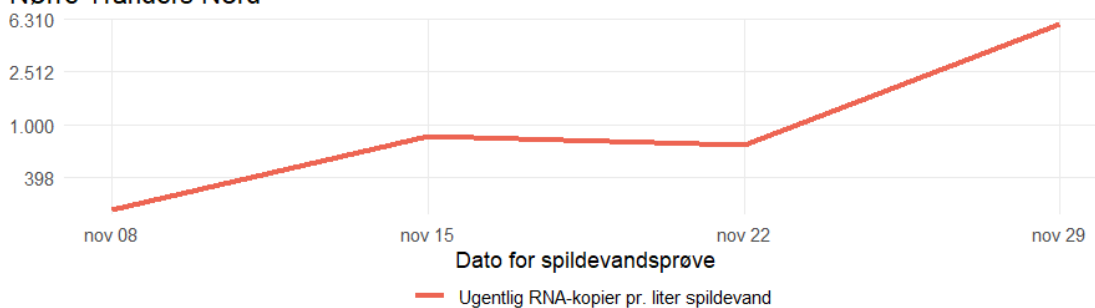
Aalborg Vest



Aalborg Øst

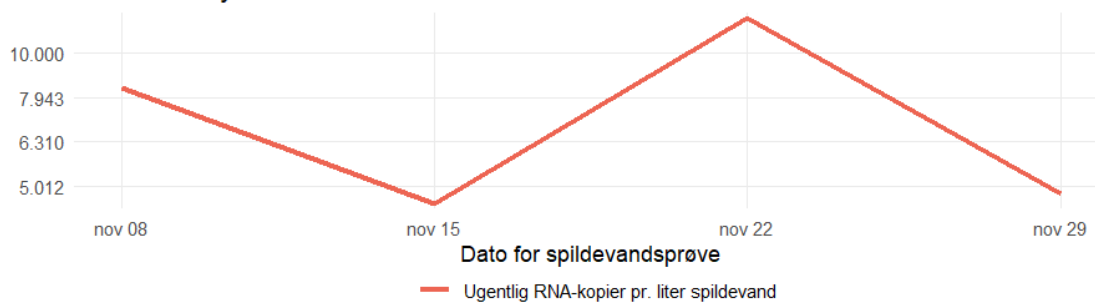


Nørre Tranders Nord



* Spildevandsprøverne fra pumpestationen Nørre Tranders Nord dækker delområder af oplandet til renselanlægget Ålborg Øst

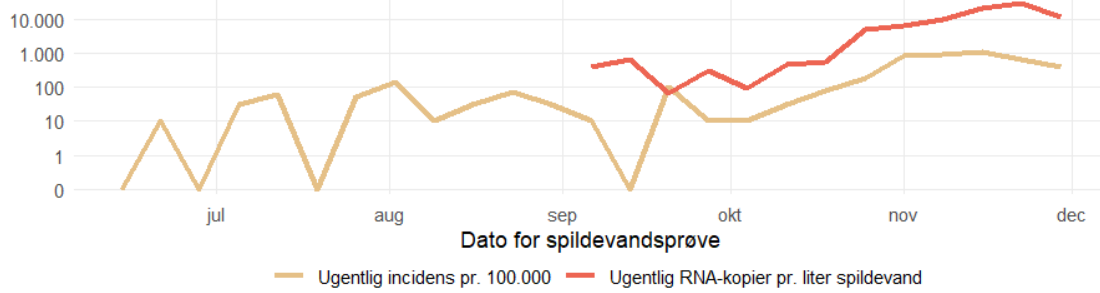
Nørre Tranders Syd



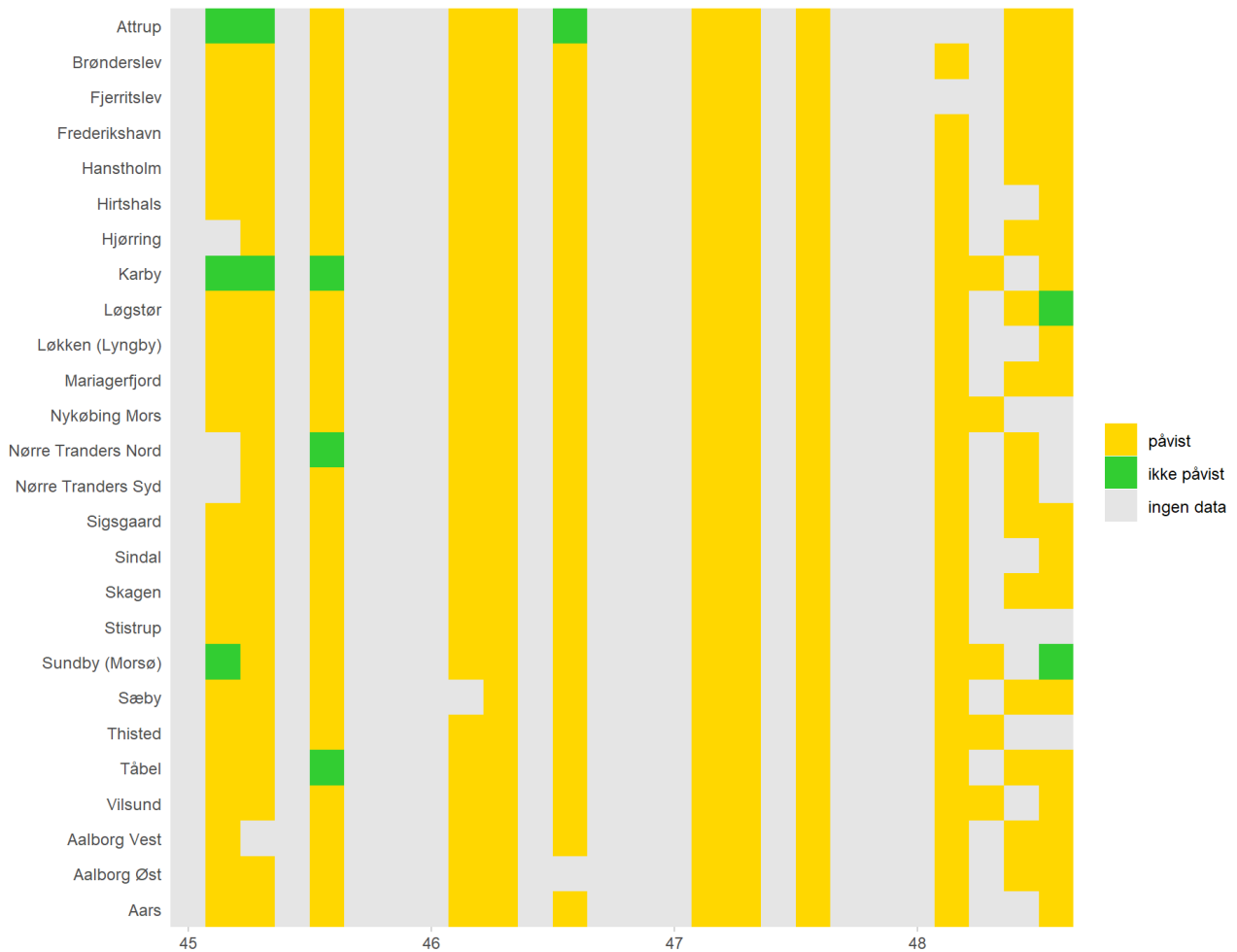
* Spildevandsprøverne fra pumpestationen Nørre Tranders Syd dækker delområder af oplandet til renselanlægget Ålborg Øst



Aars



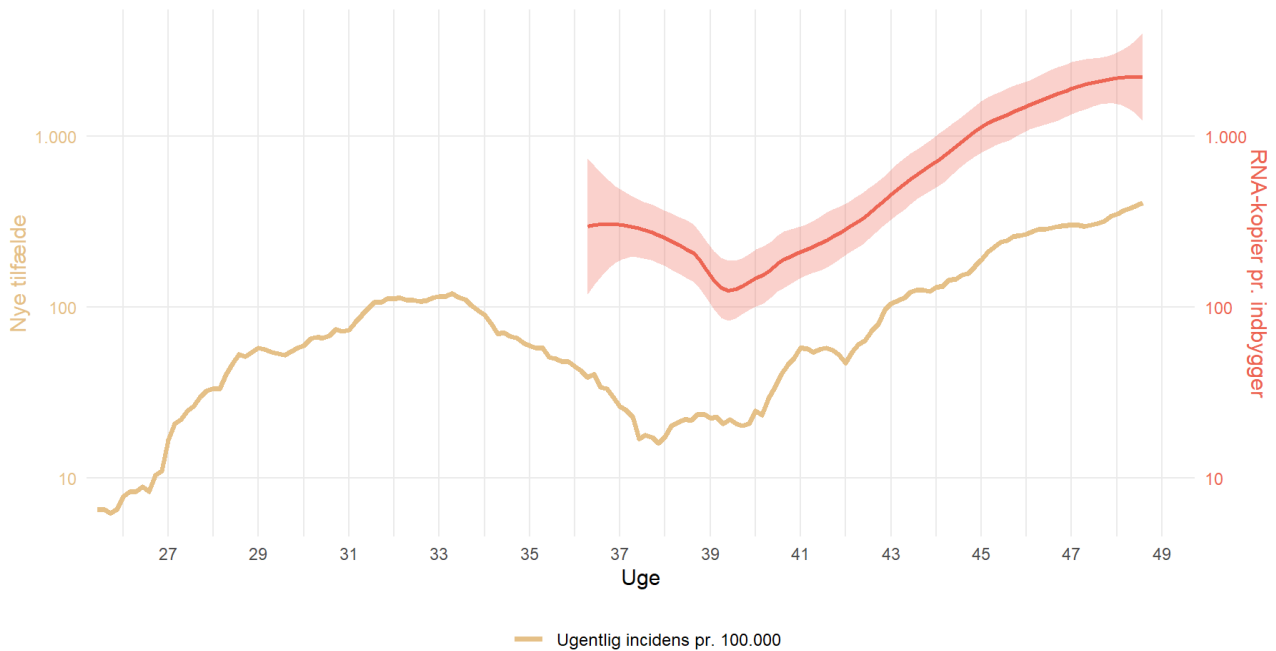
Forekomst af SARS-CoV-2 i spildevandsprøver (påvist/ikke påvist) for prøveudtagningssteder i Nordjylland.



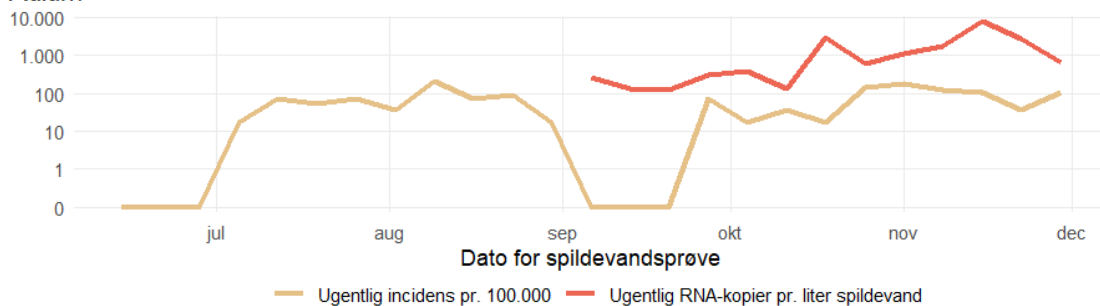
Vestjylland

Forekomst af SARS-CoV-2 i spildevand samlet og for hvert prøveudtagningssted i **Vestjylland** samt incidens af SARS-CoV-2 blandt borgerne i områder tilknyttet de viste renseanlæg og pumpestationer, hvor incidensen er opgjort.

Covid-19 incidens og resultater fra spildevandsmålinger, Vestjylland

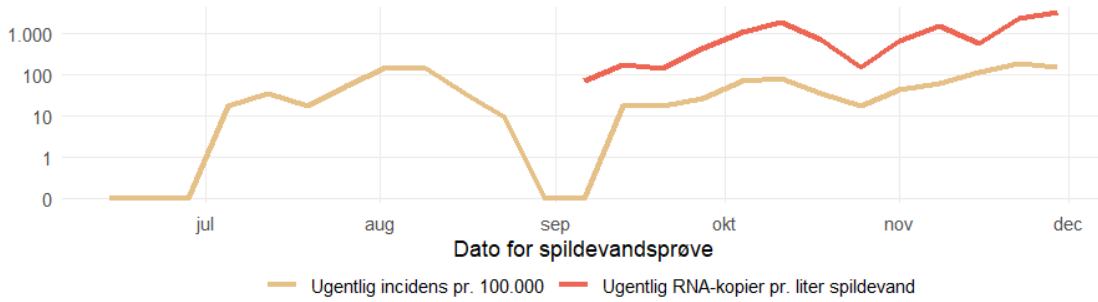


Aulum

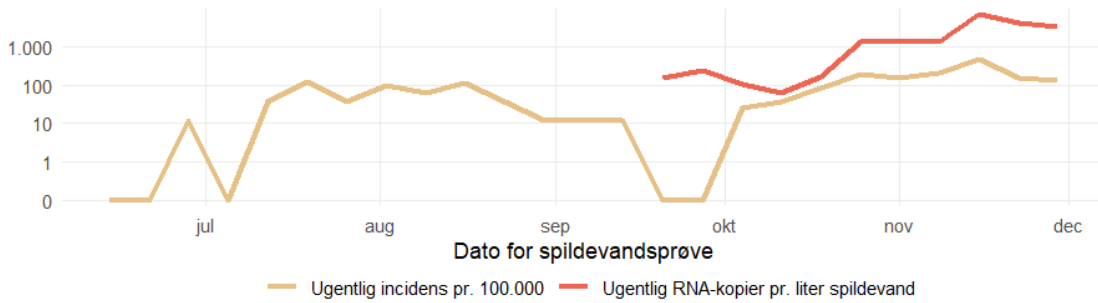




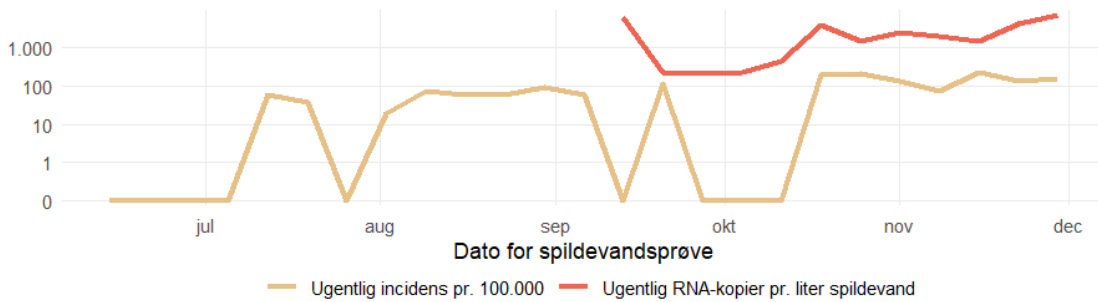
Bjerringbro



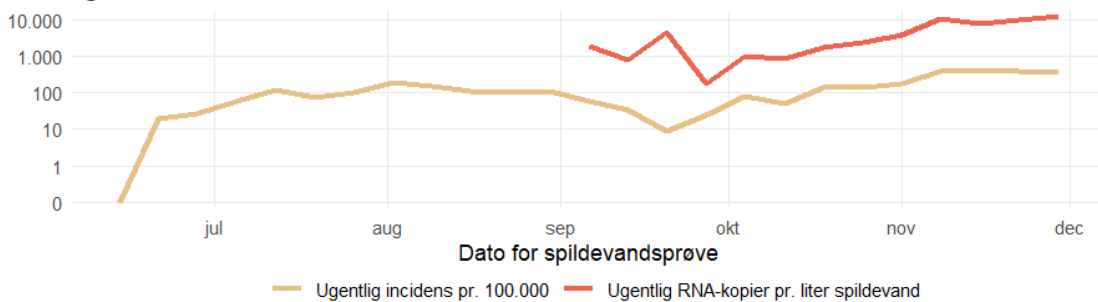
Brande



Harboøre

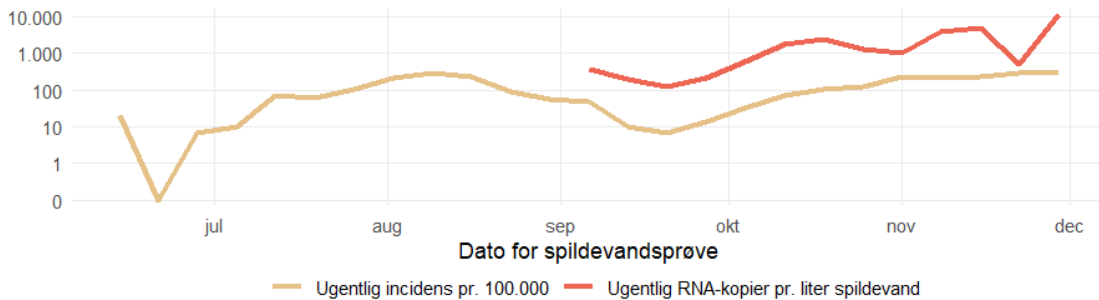


Herring

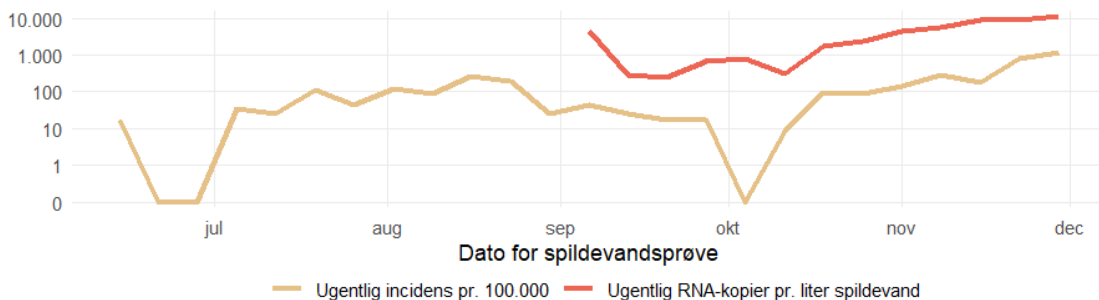




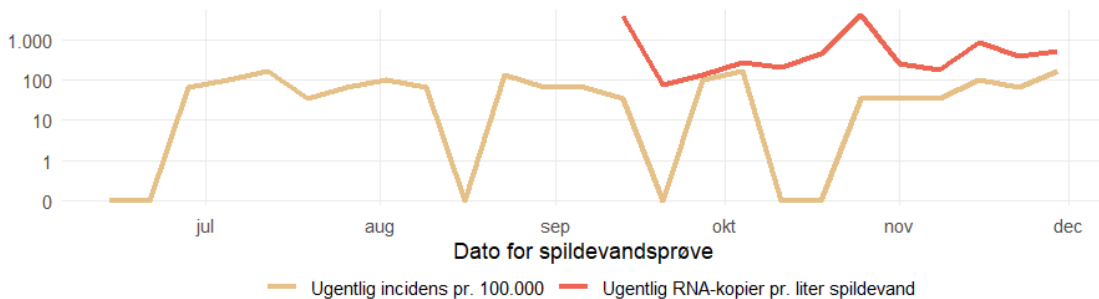
Holstebro vest



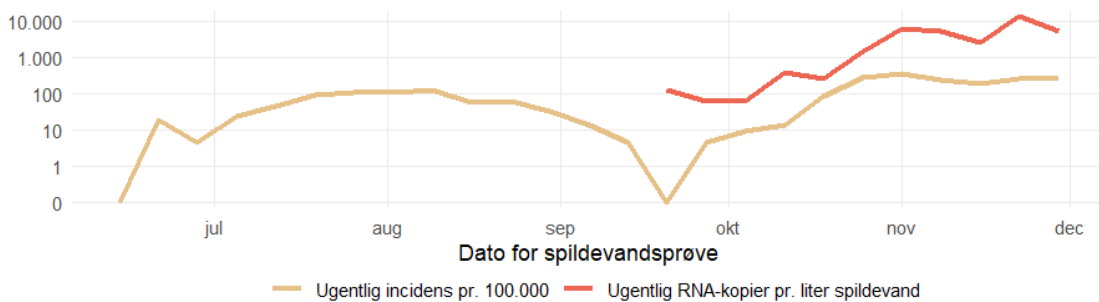
Holstebro øst



Hvide Sande

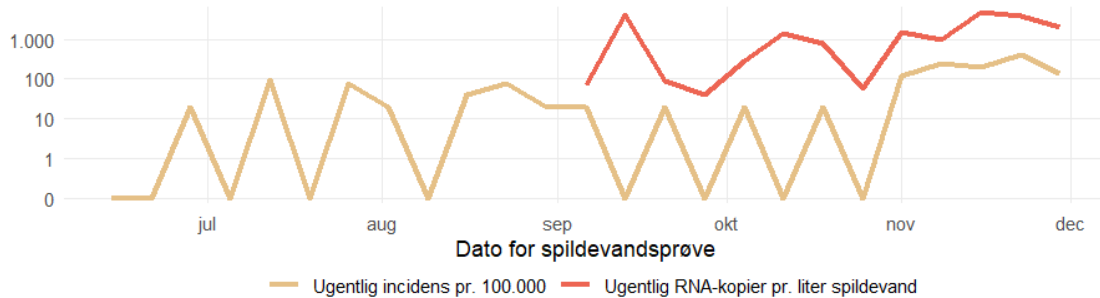


Ikast

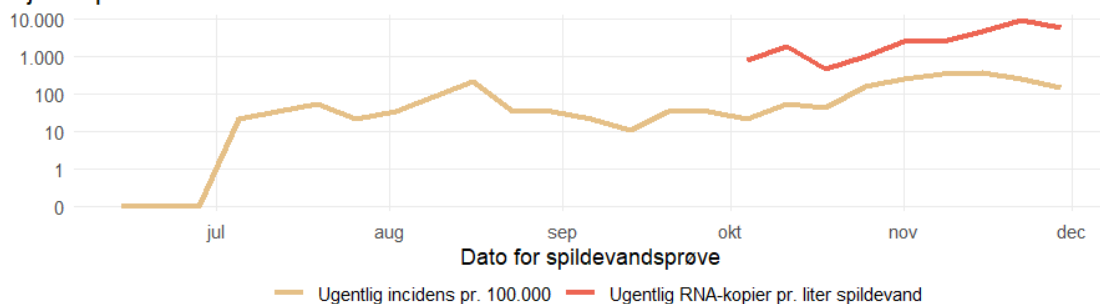




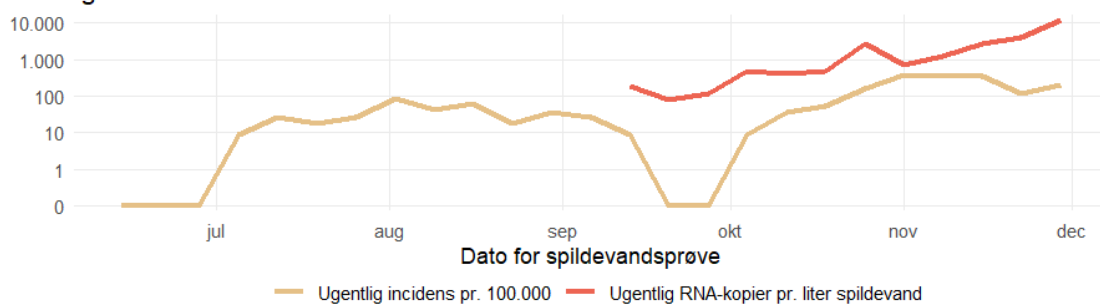
Karup



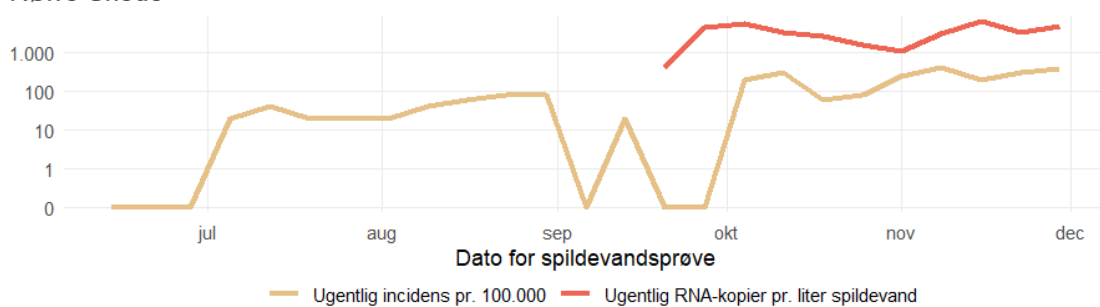
Kjellerup



Lemvig

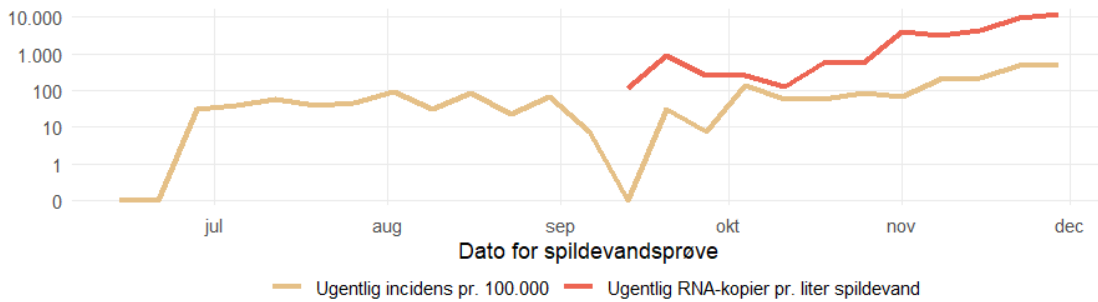


Nørre Snede

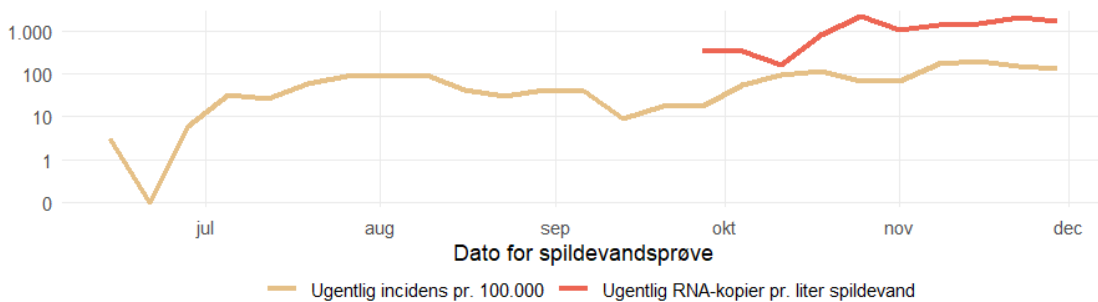




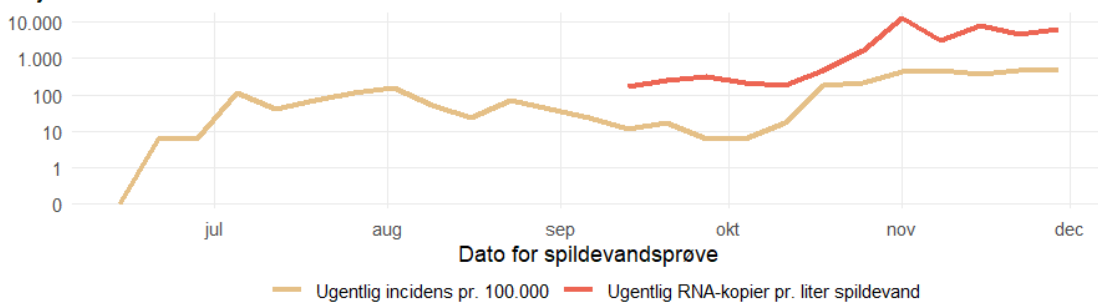
Ringkøbing



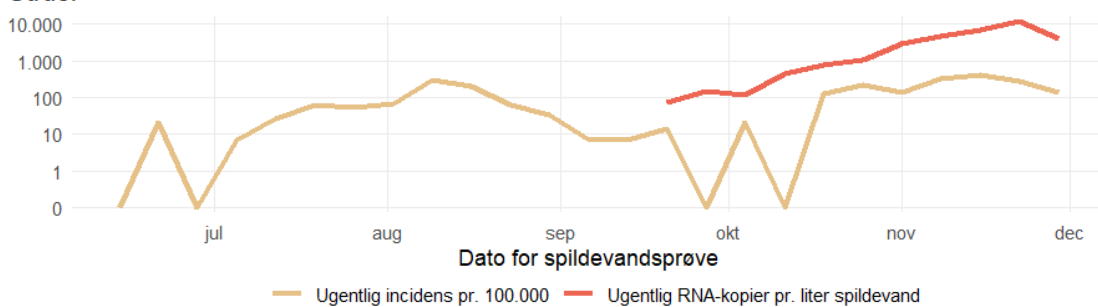
Skive



Skjern/Tarm

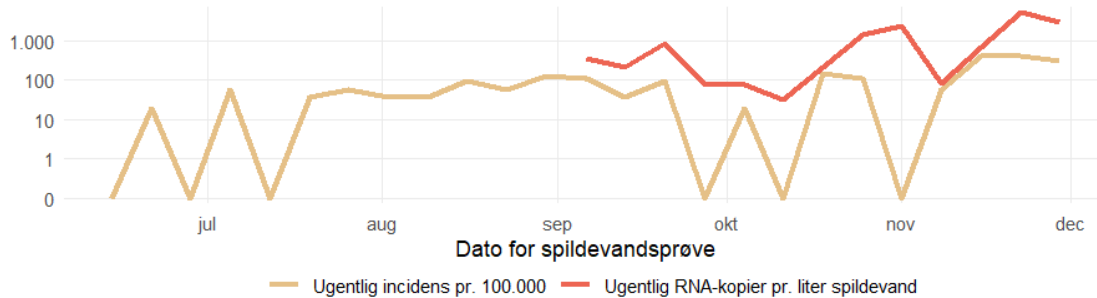


Struer

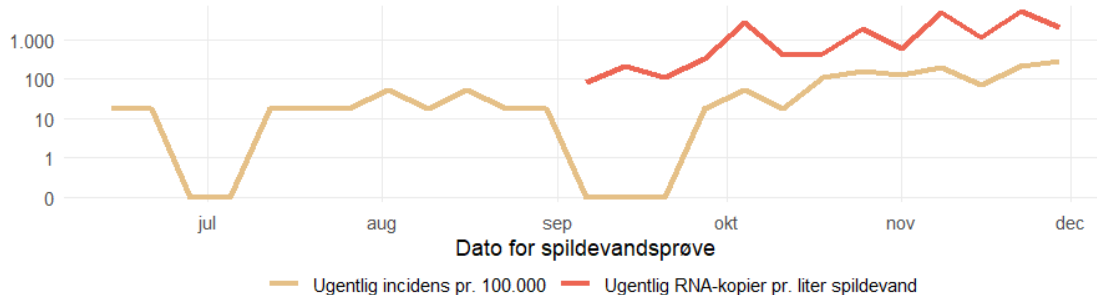




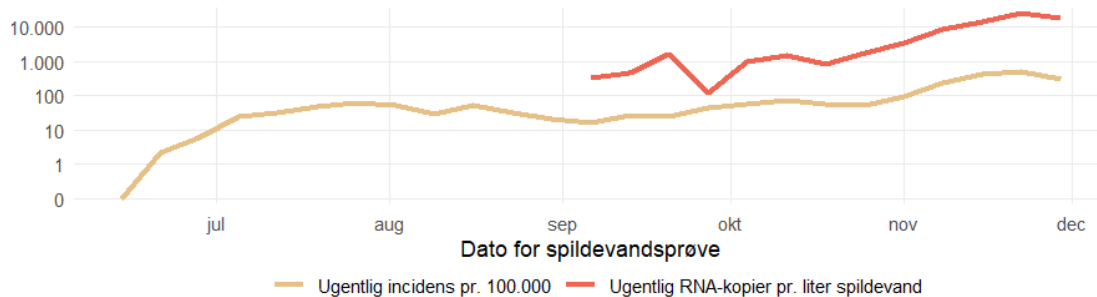
Sunds



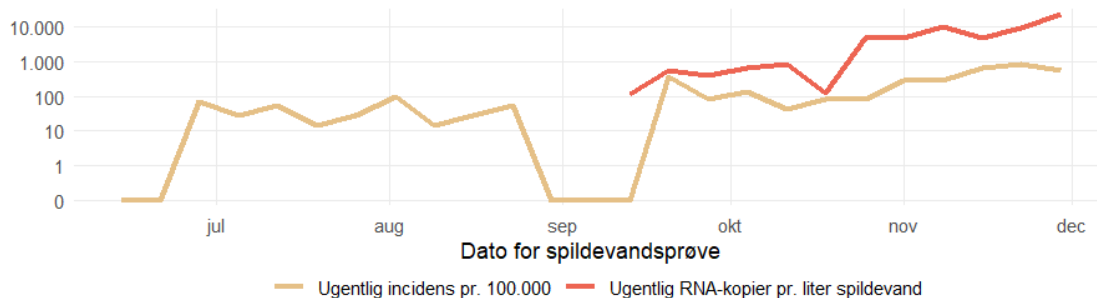
Trehøje Øst



Viborg

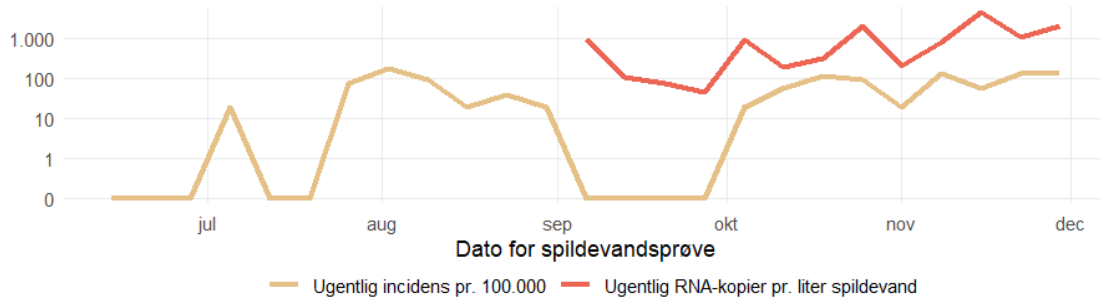


Videbæk

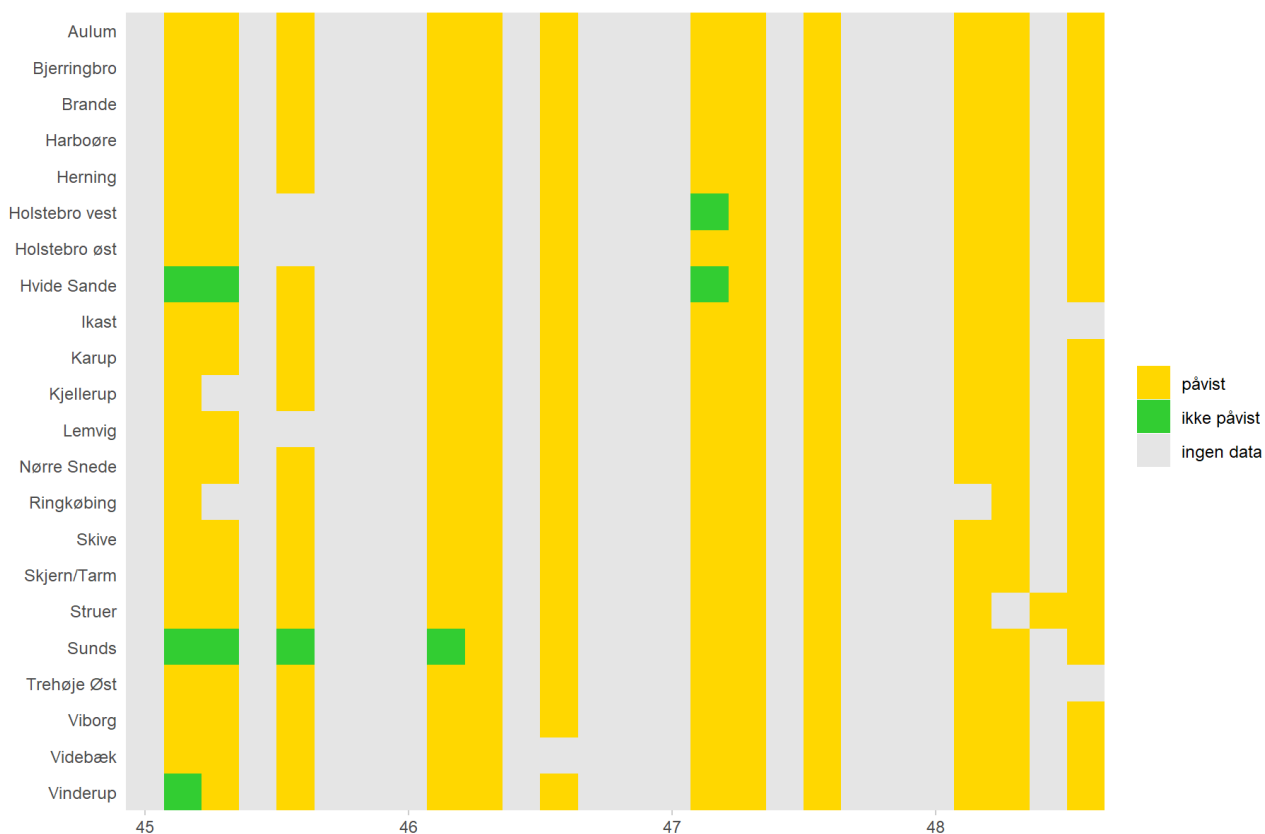




Vinderup



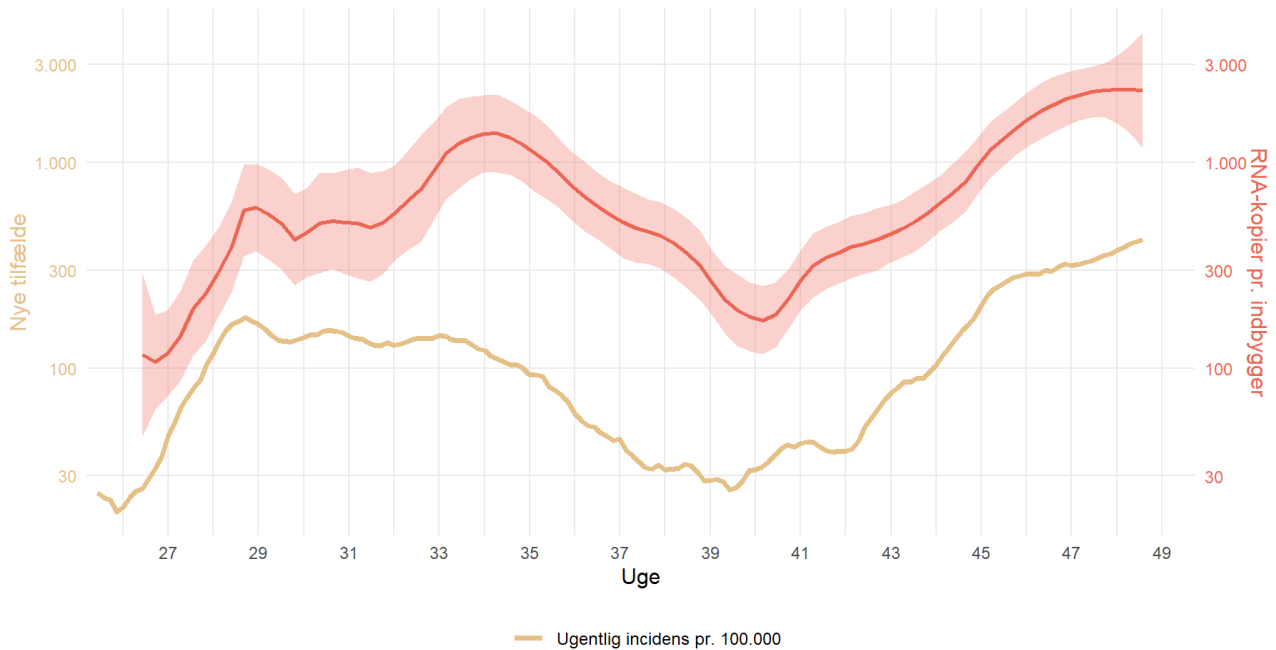
Forekomst af SARS-CoV-2 i spildevandsprøver (påvist/ikke påvist) for prøveudtagningssteder i Vestjylland.



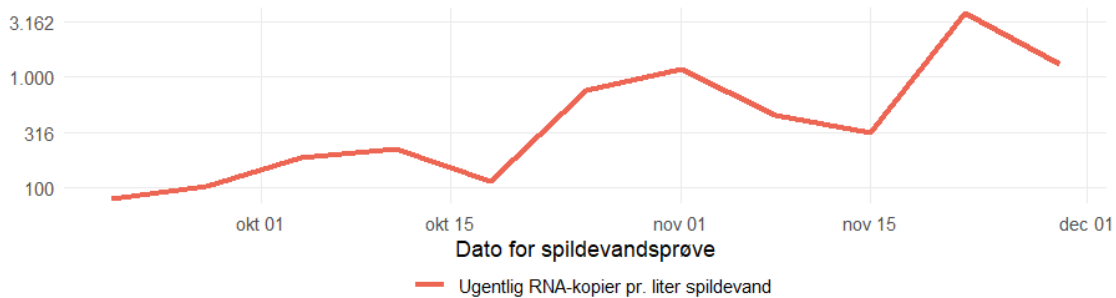
Østjylland

Forekomst af SARS-CoV-2 i spildevand samlet og for hvert prøveudtagningssted i Østjylland samt incidens af SARS-CoV-2 blandt borgerne i områder tilknyttet de viste renseanlæg og pumpestationer, hvor incidensen er opgjort.

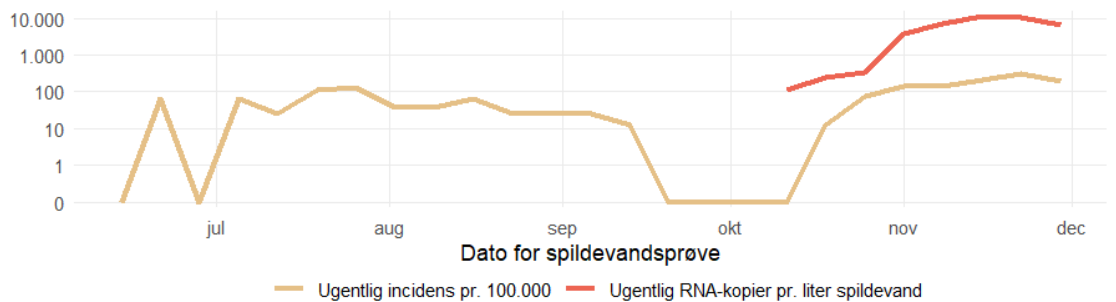
Covid-19 incidens og resultater fra spildevandsmålinger, Østjylland



Ballen og Havledning

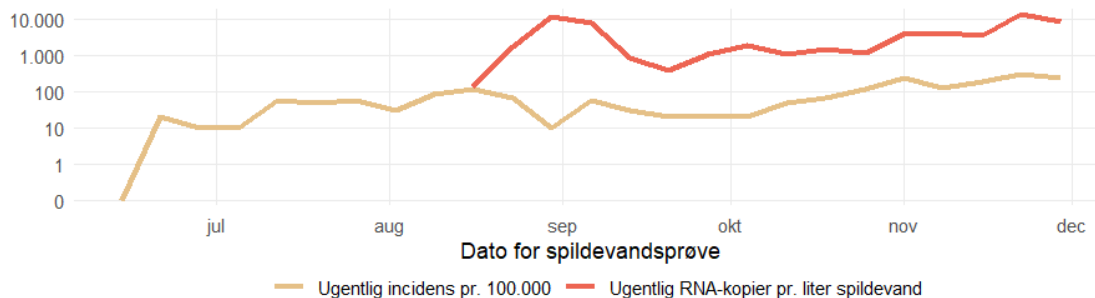


Boeslum

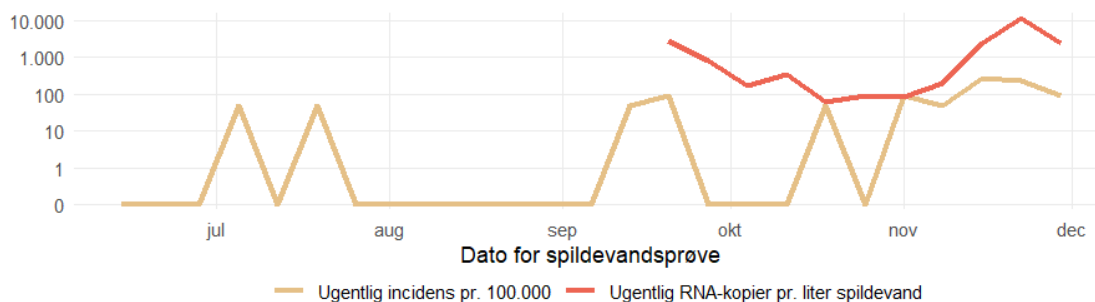




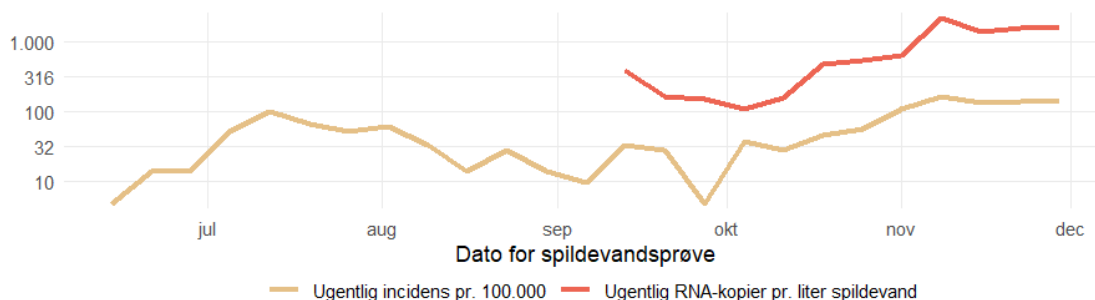
Brødstrup



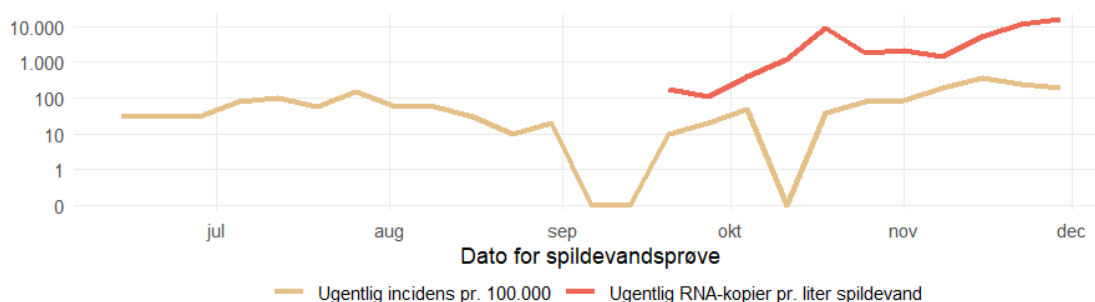
Drøbro



Fornæs

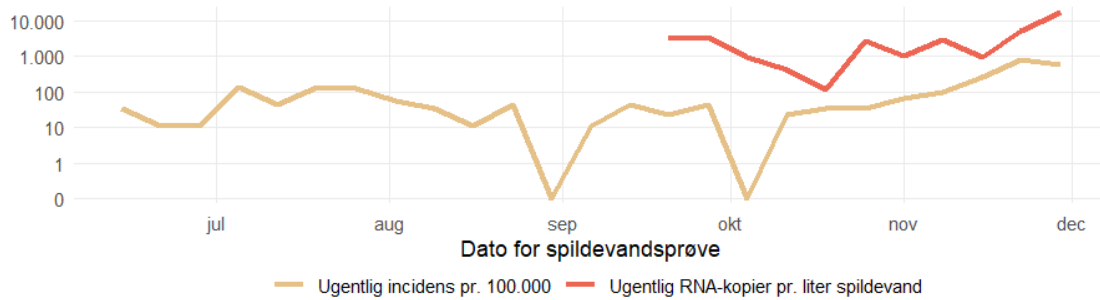


Hadsten

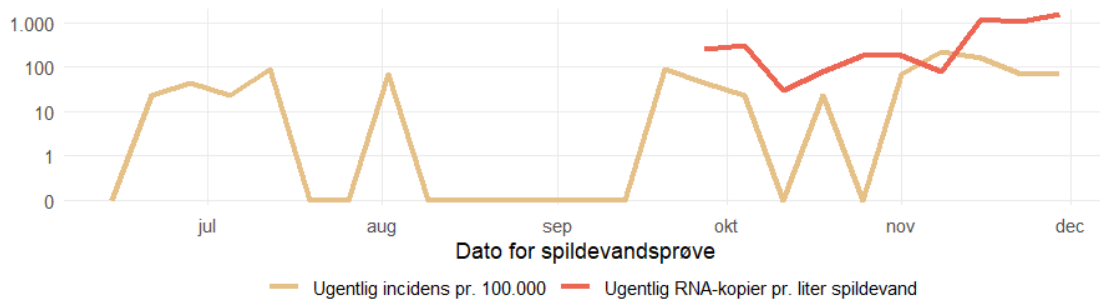




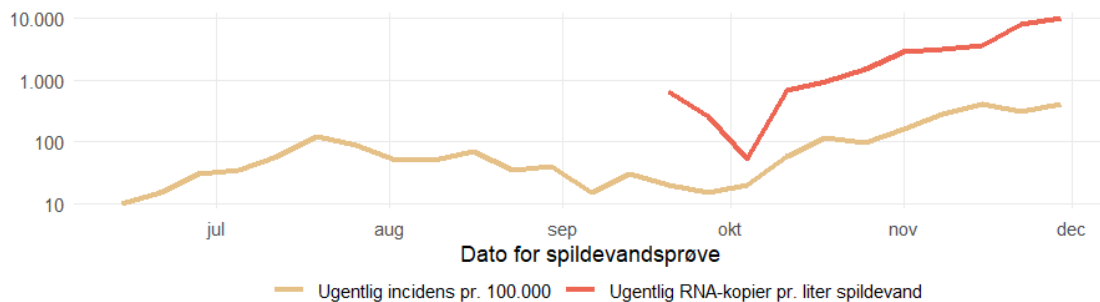
Hammel



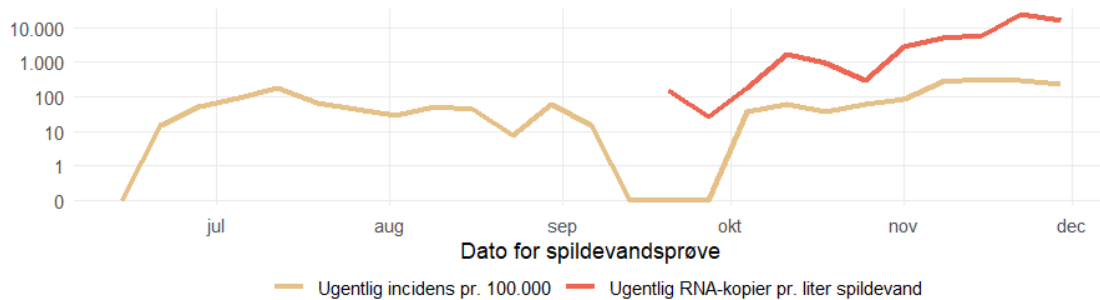
Harre-Vejle



Hedensted

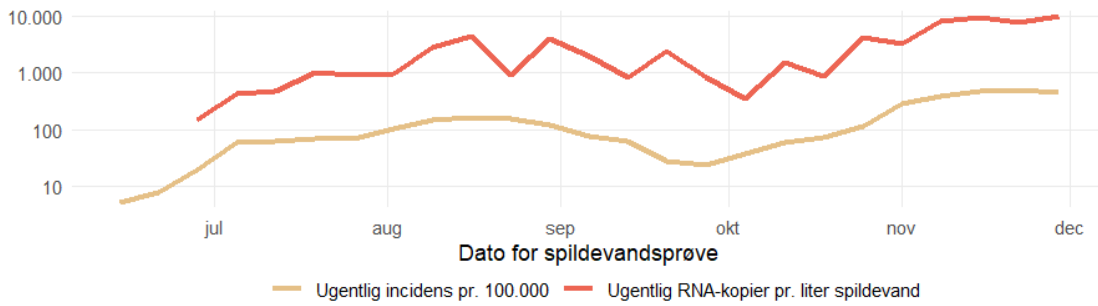


Hinnerup

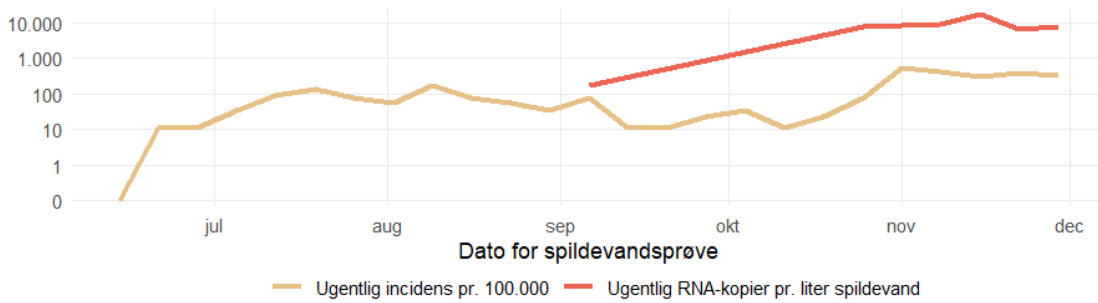




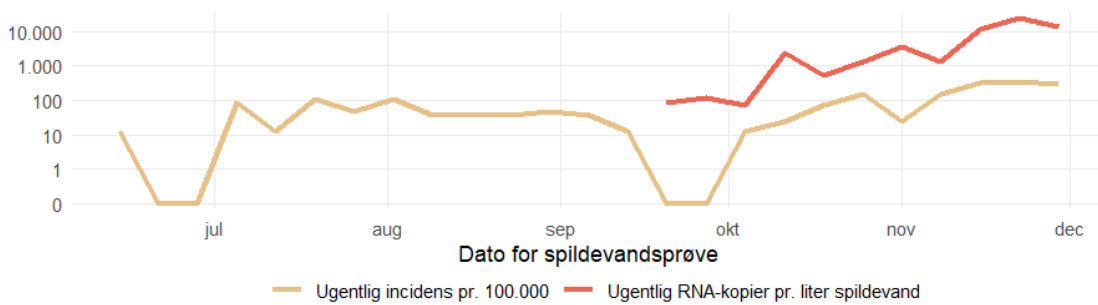
Horsens



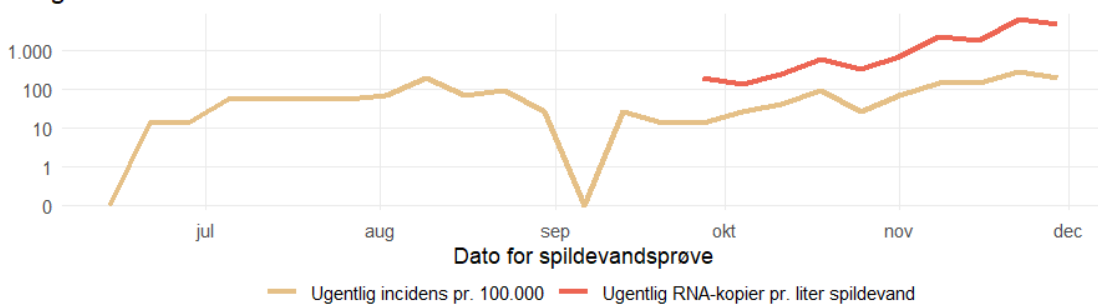
Hørning



Juelsminde

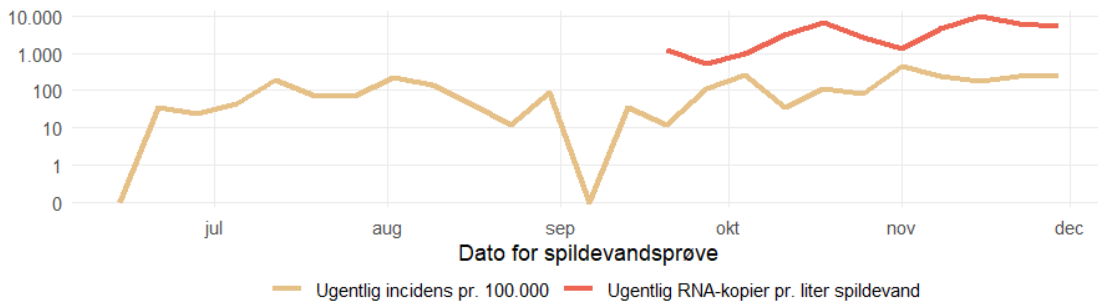


Langå

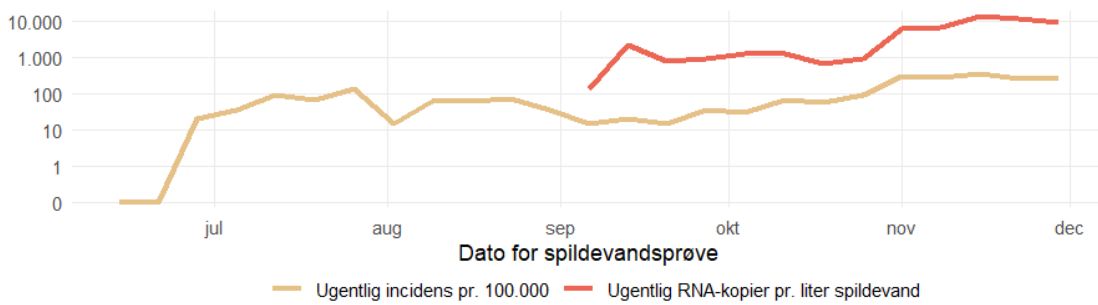




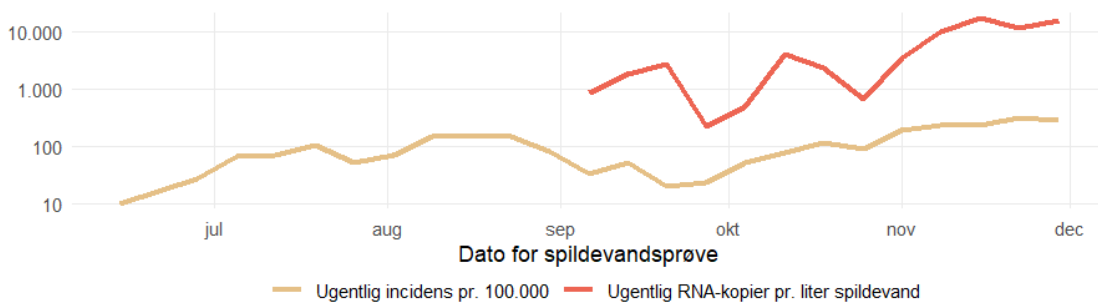
Mørke



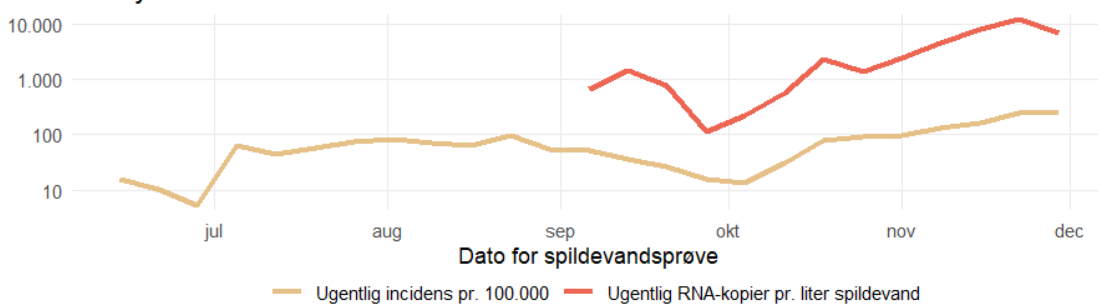
Odder



Randers Nord

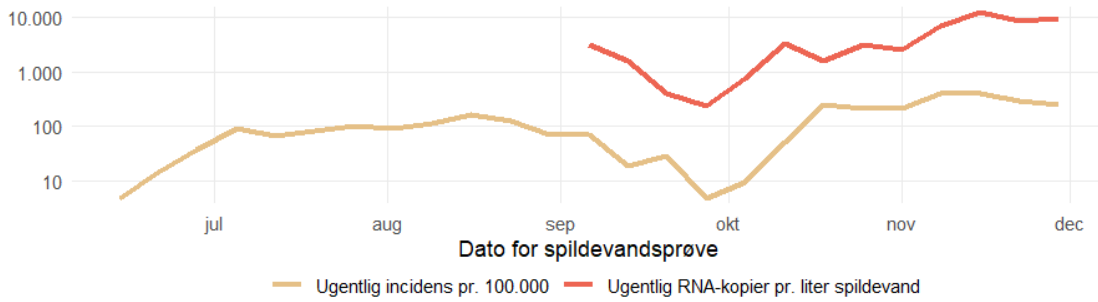


Randers Syd

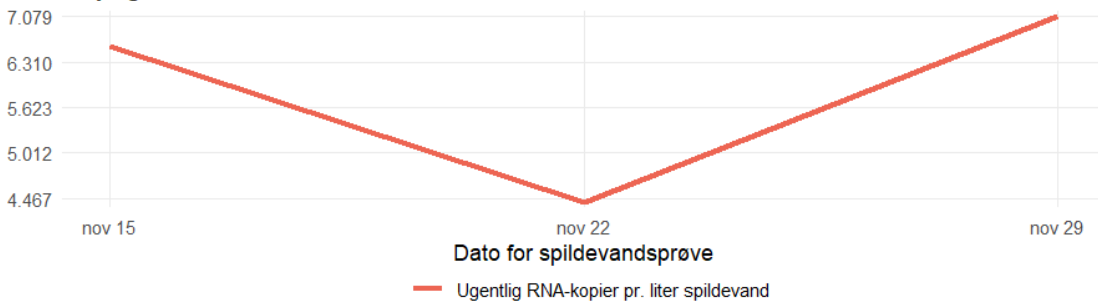




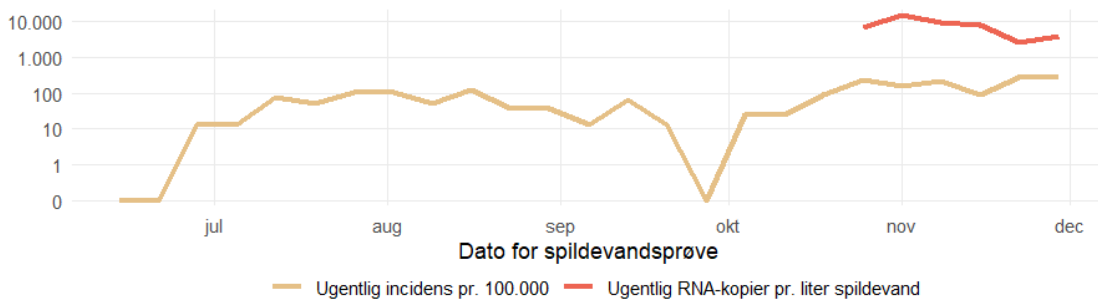
Randers Vest



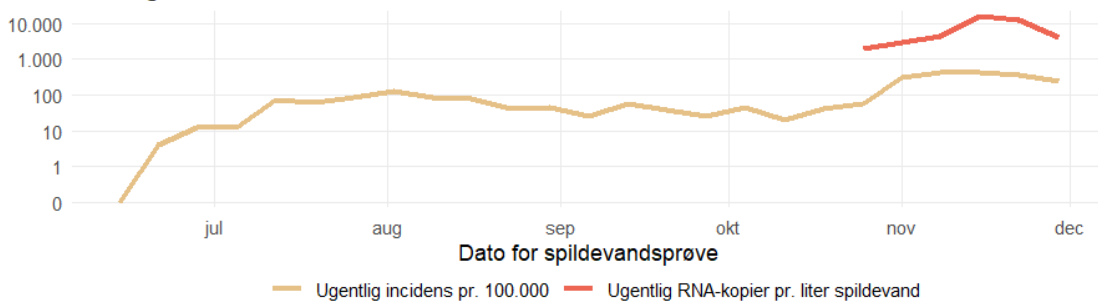
Ravnsbjerg



Ry

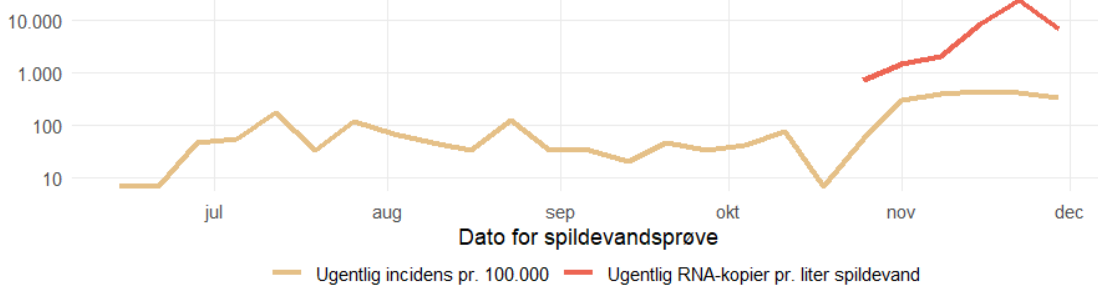


Skanderborg

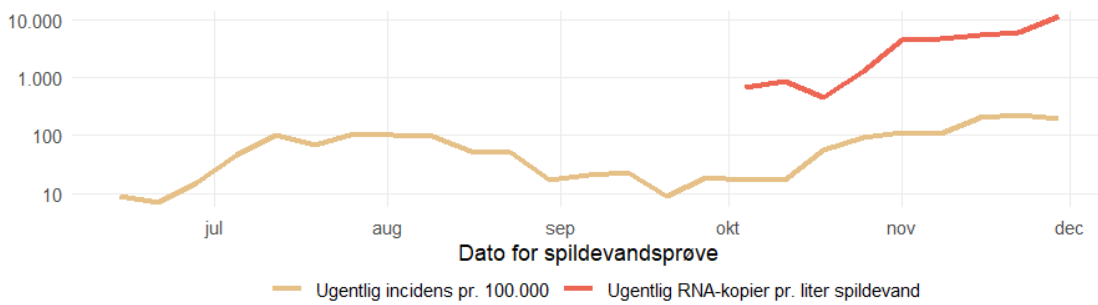




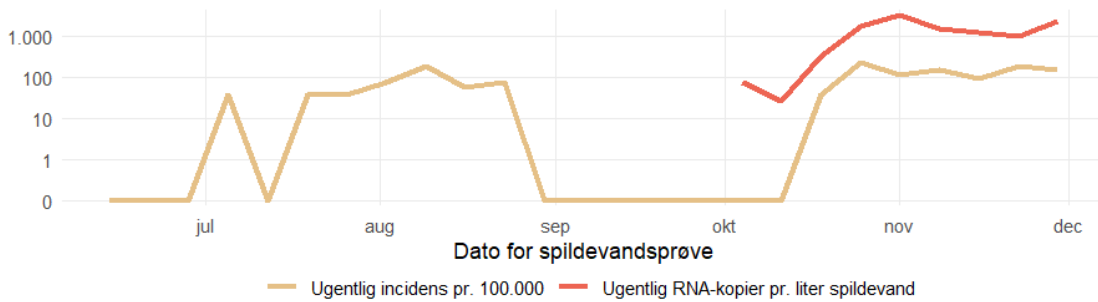
Skovby



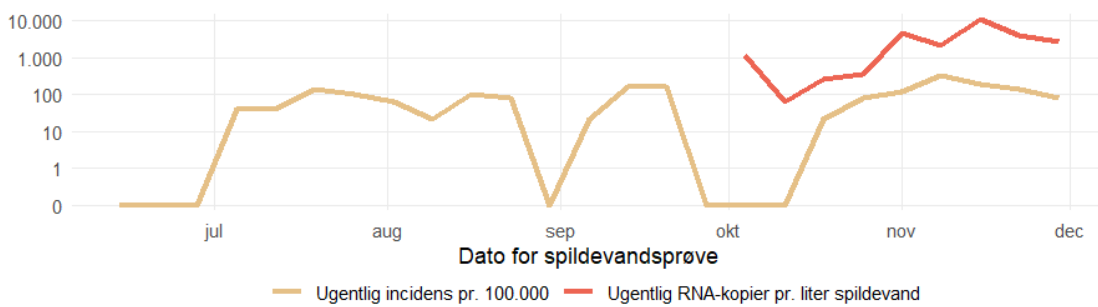
Søholt



Them

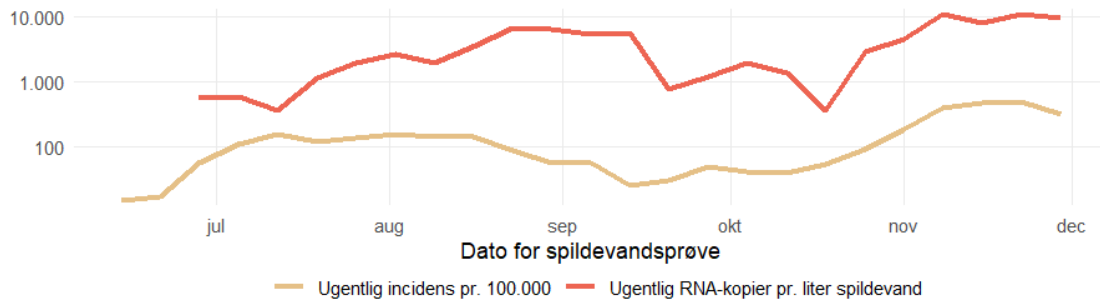


Truost

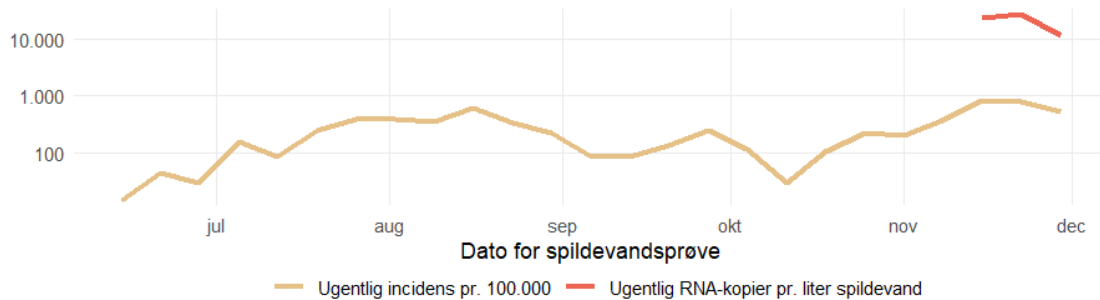




Aarhus (Egå)

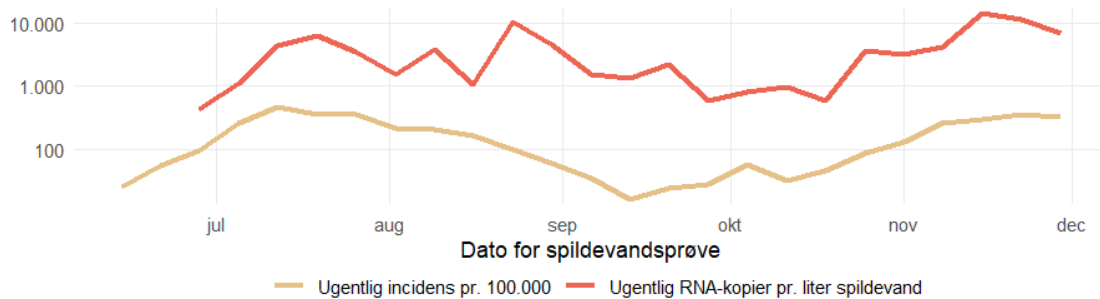


Helligånds

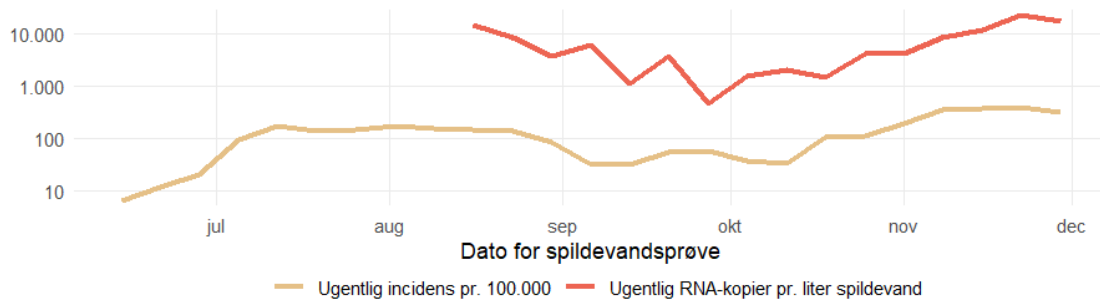


* Spildevandsprøverne fra pumpestationen Helligånds dækker delområder af oplandet til renseanlægget Aarhus (Egå)

Aarhus (Marselisborg)

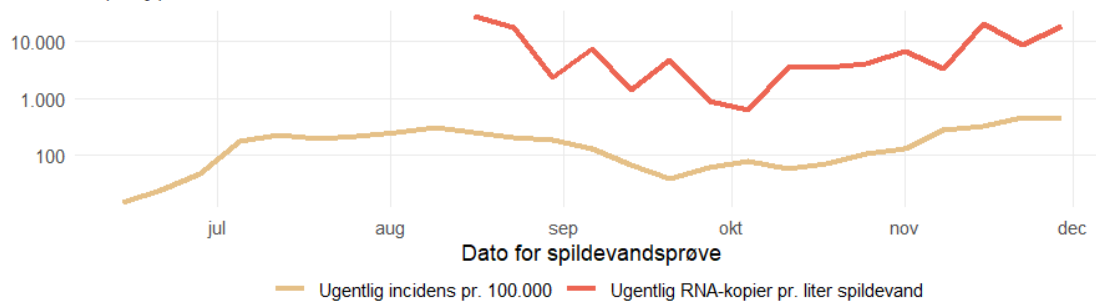


Aarhus (Viby)

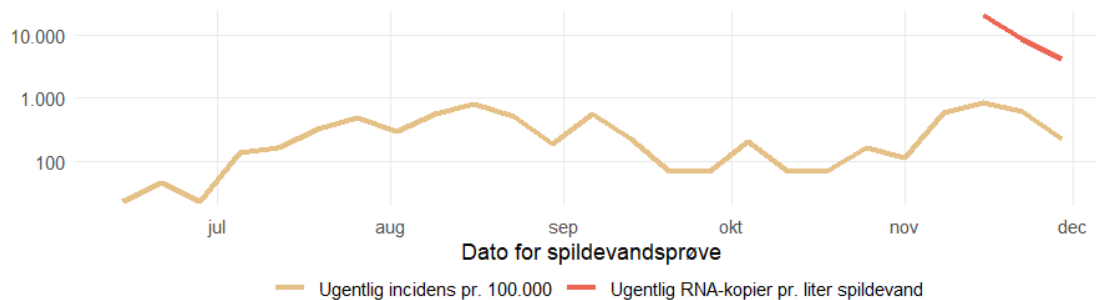




Aarhus (Åby)




Gellerup



* Spildevandsprøverne fra pumpestationen Gellerup dækker delområder af oplandet til renseanlægget Aarhus (Åby)

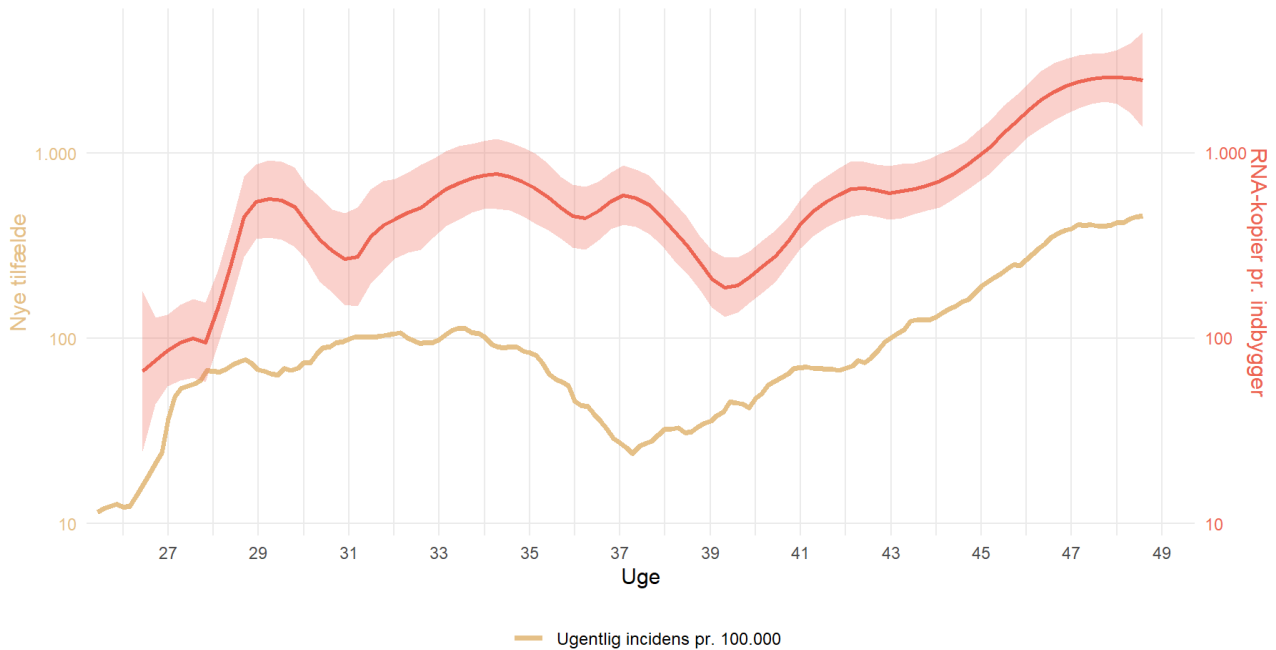
Forekomst af SARS-CoV-2 i spildevandsprøver (påvist/ikke påvist) for prøveudtagningssteder i Østjylland.



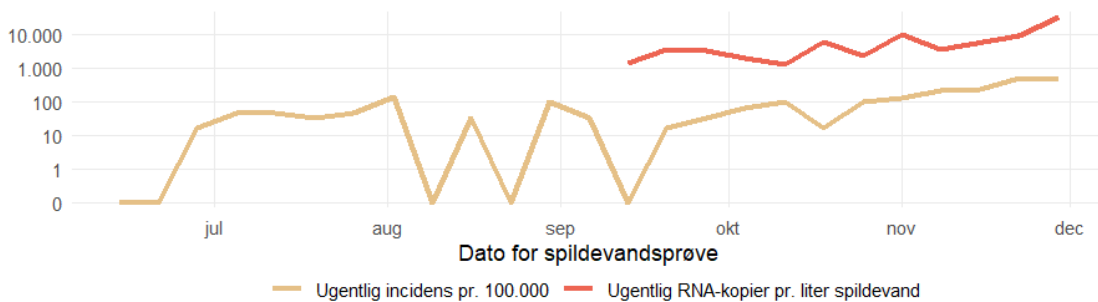
Syddjylland

Forekomst af SARS-CoV-2 i spildevand samlet og for hvert prøveudtagningssted i **Syddjylland** samt incidens af SARS-CoV-2 blandt borgerne i områder tilknyttet de viste renseanlæg og pumpestationer, hvor incidensen er opgjort.

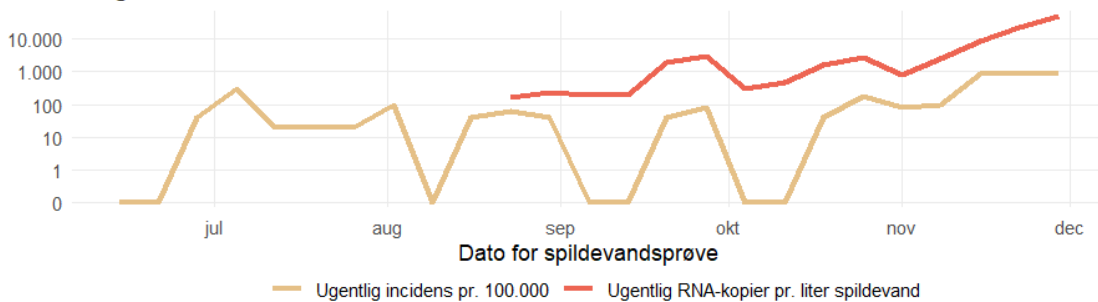
Covid-19 incidens og resultater fra spildevandsmålinger, Syddjylland



Bov

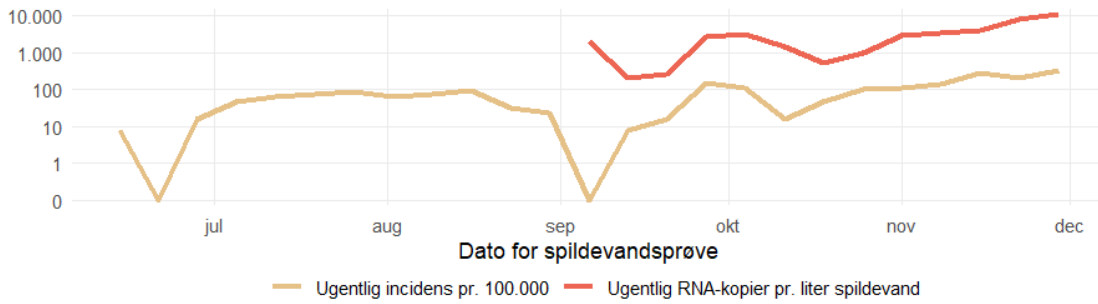


Bramming Nord

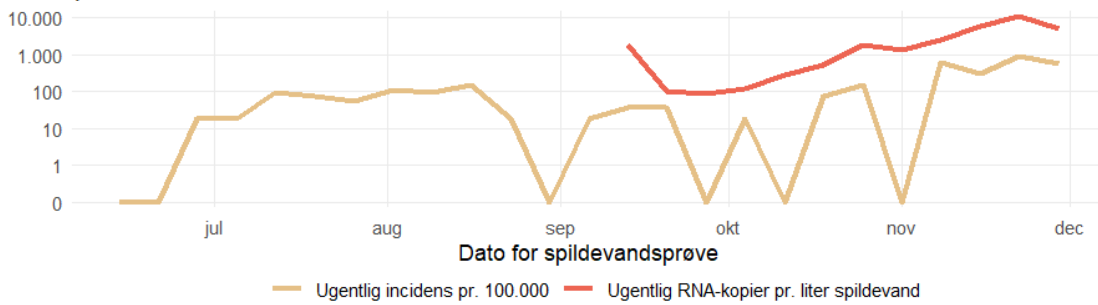




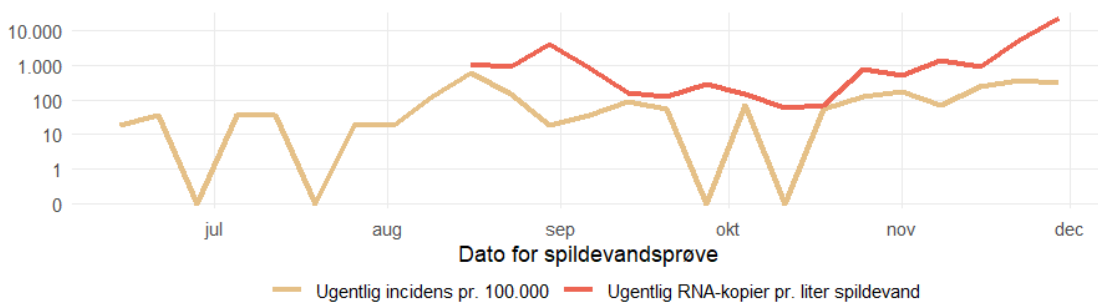
Brejning



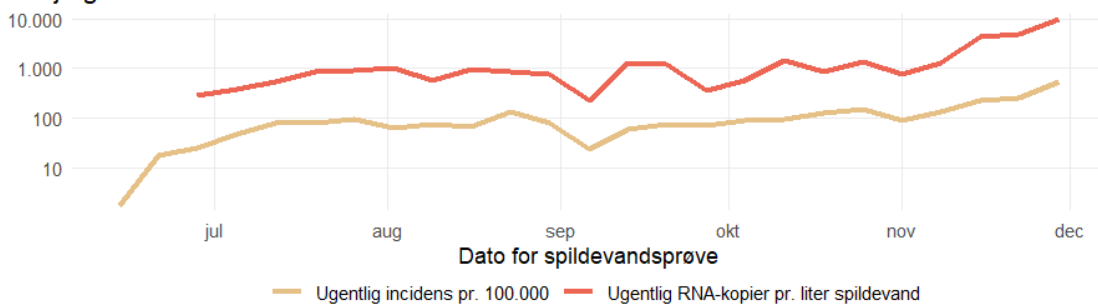
Brørup



Christiansfeld

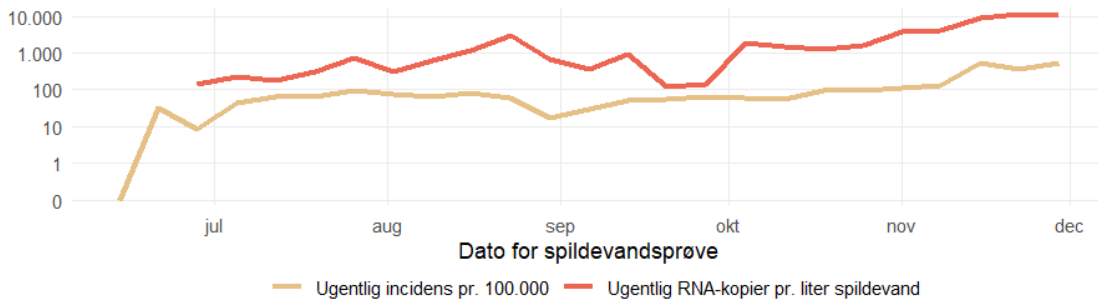


Esbjerg Vest

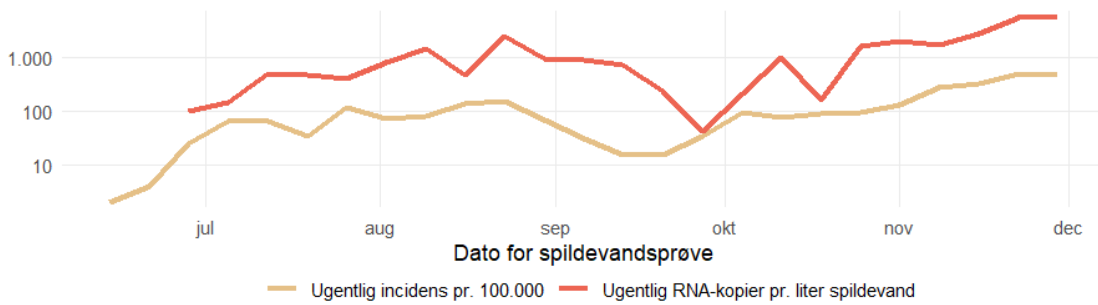




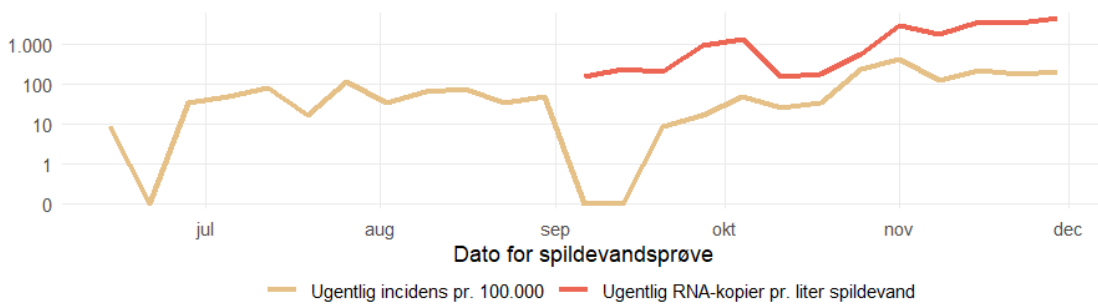
Esbjerg Øst



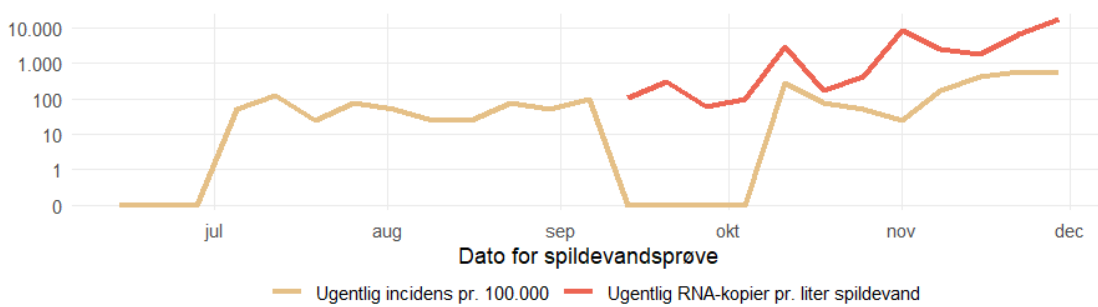
Fredericia



Give

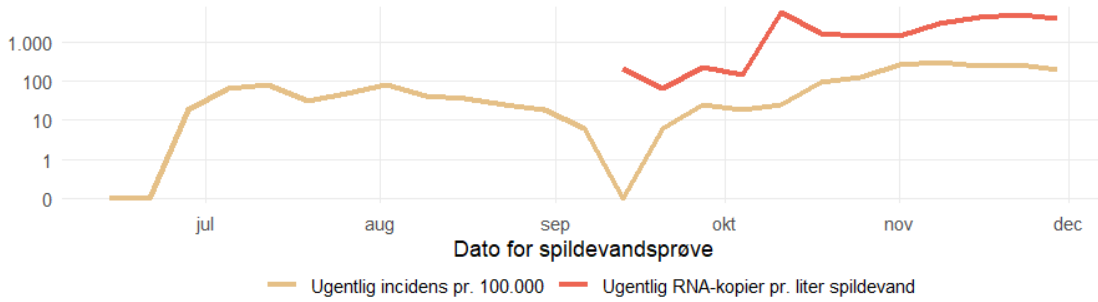


Gram

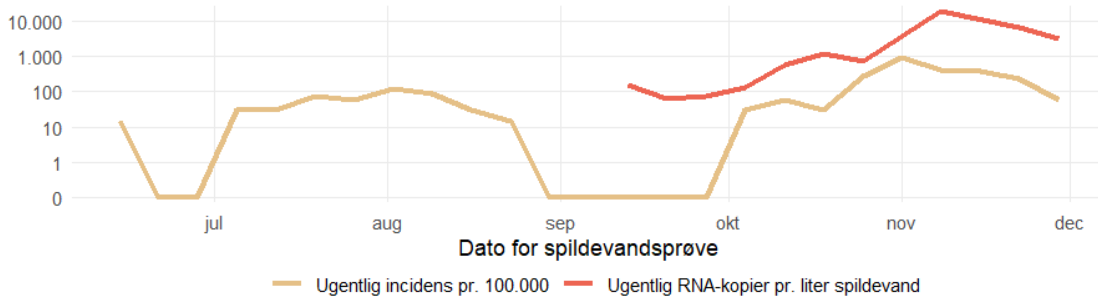




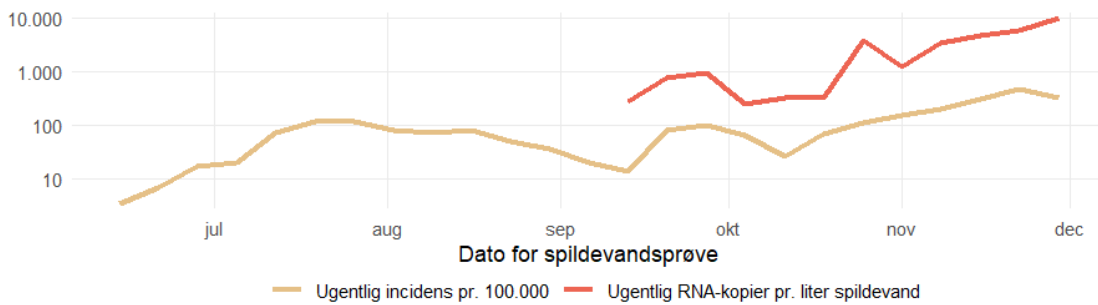
Grindsted/Billund



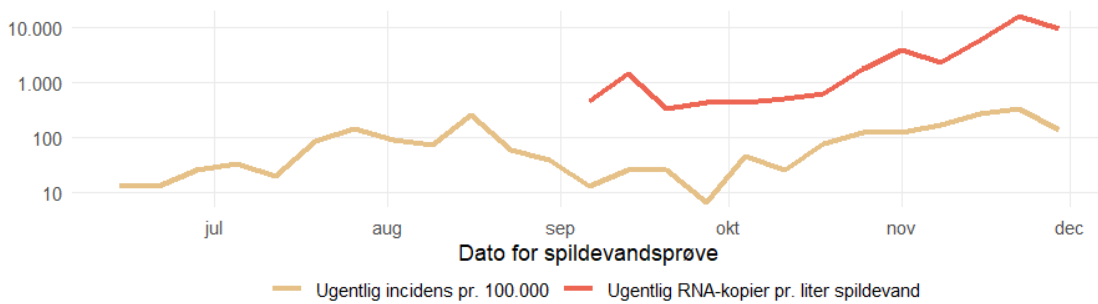
Gaardeby



Haderslev

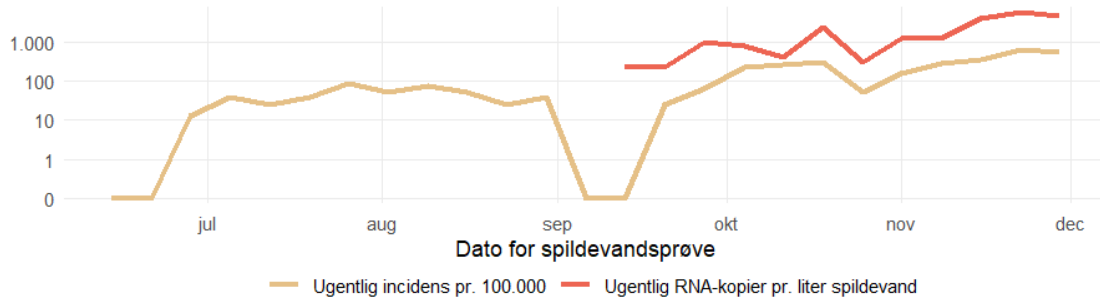


Haraldskær

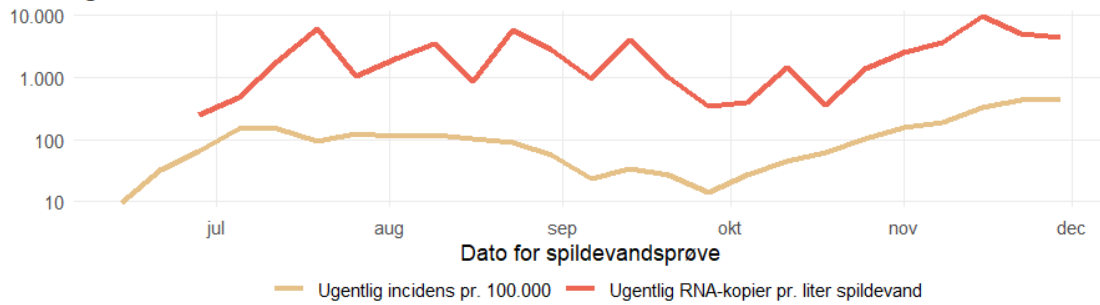




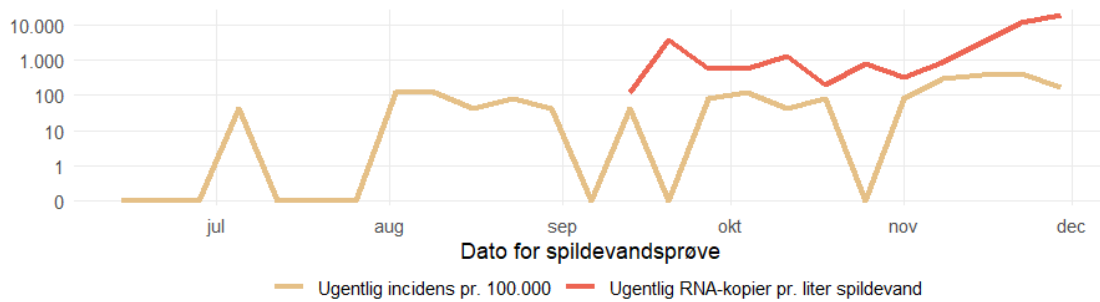
Holsted by



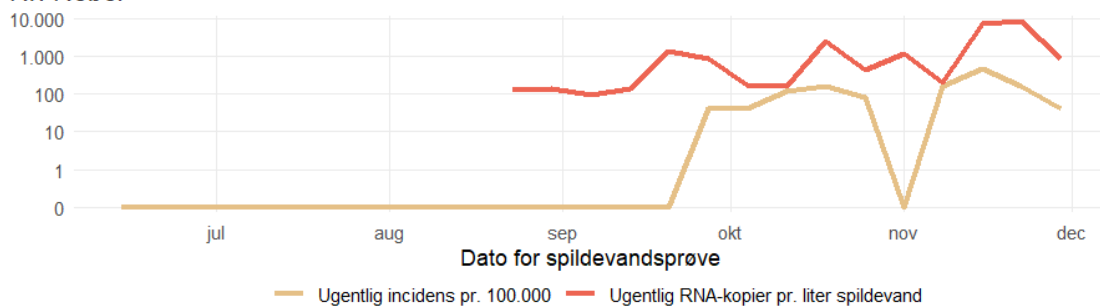
Kolding



Kollund

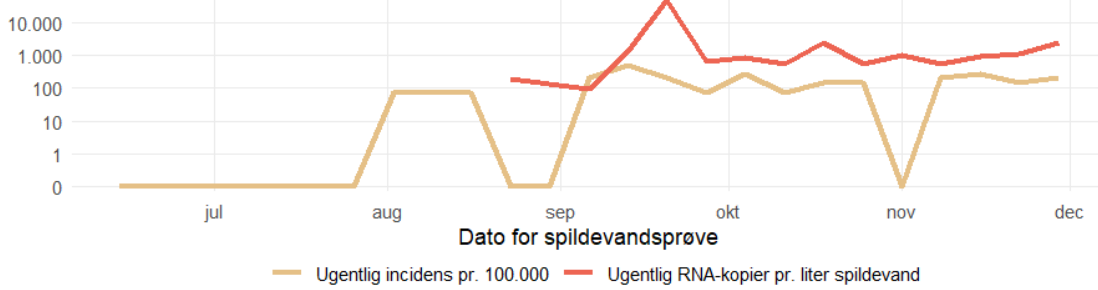


Nr. Nebel

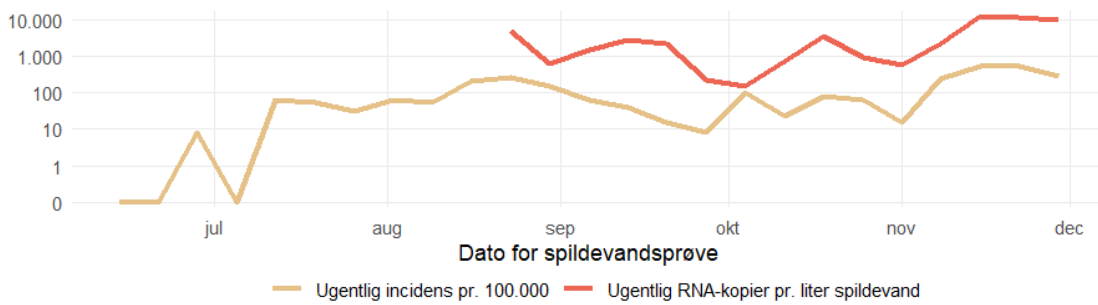




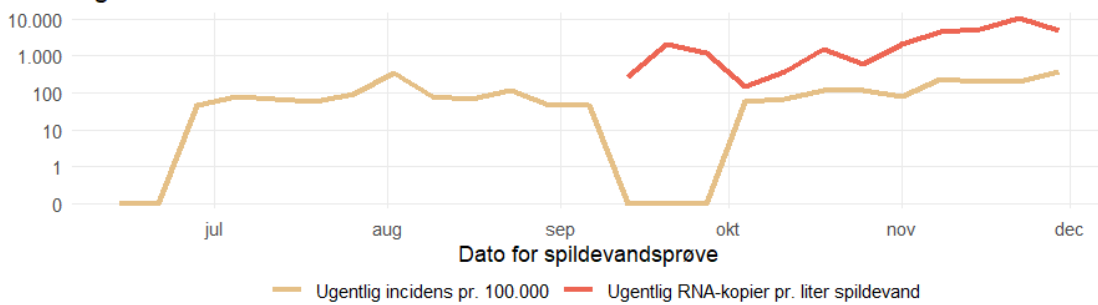
Outrup



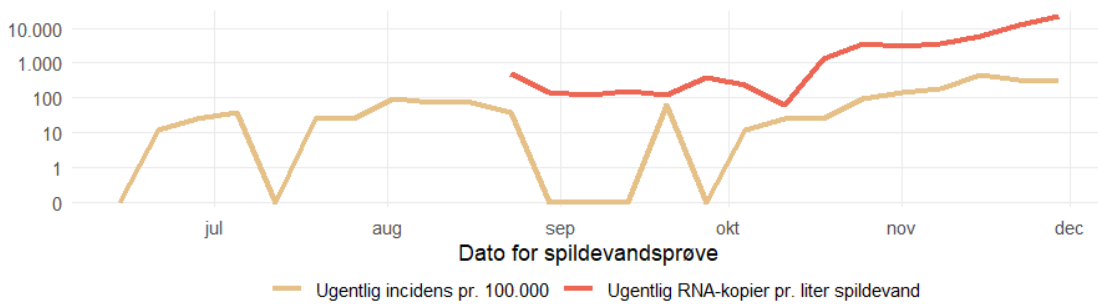
Ribe



Rødning

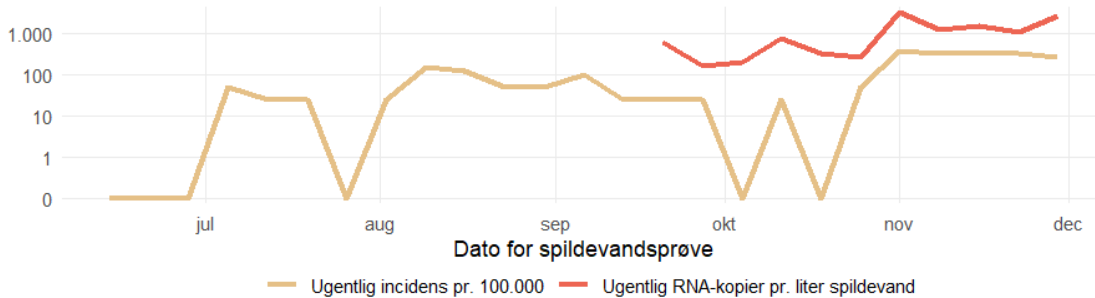


Skovlund

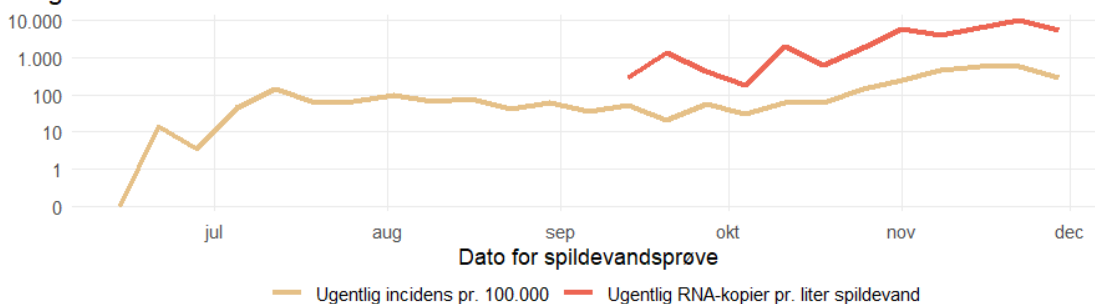




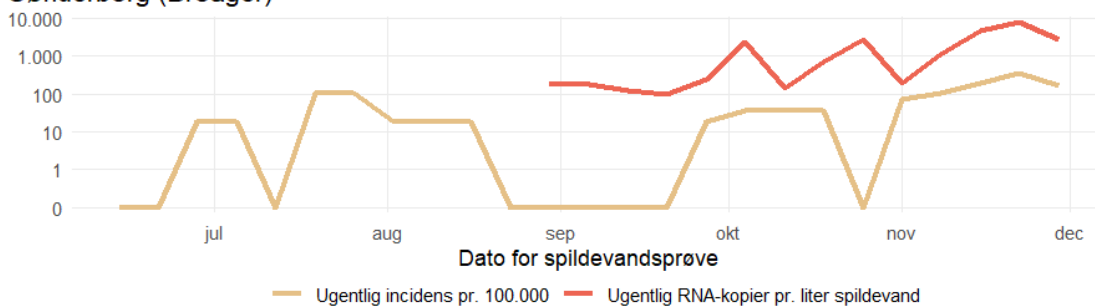
Skærbæk



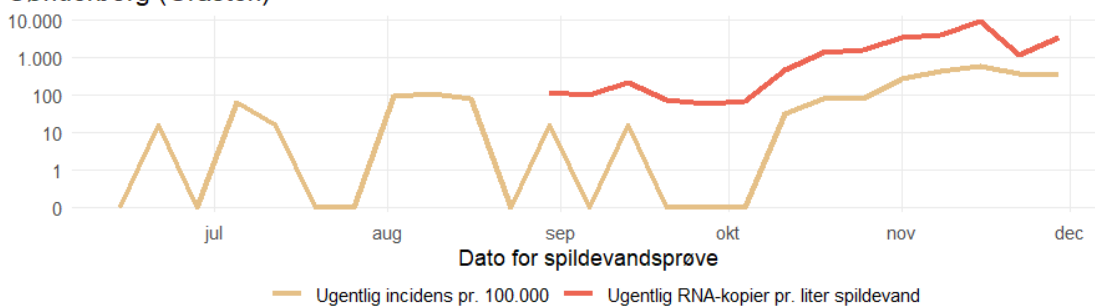
Stegholt



Sønderborg (Broager)

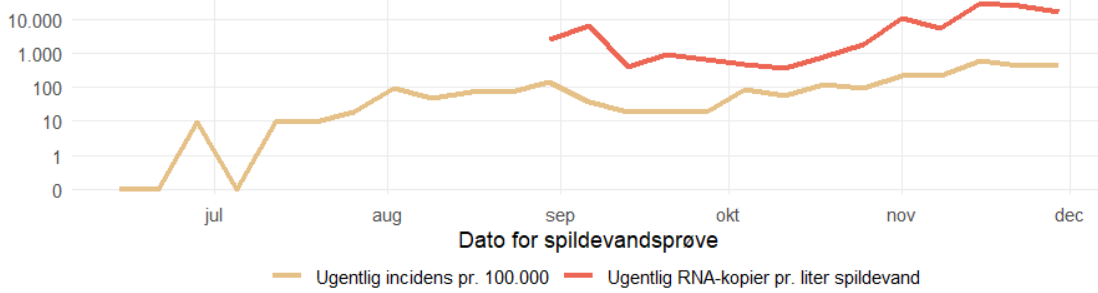


Sønderborg (Gråsten)

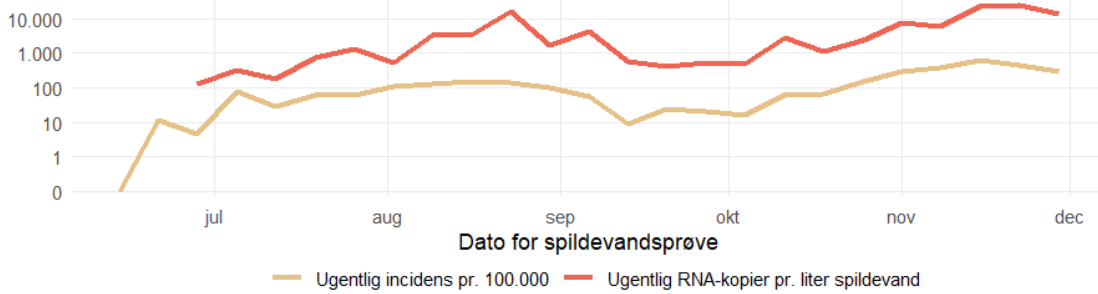




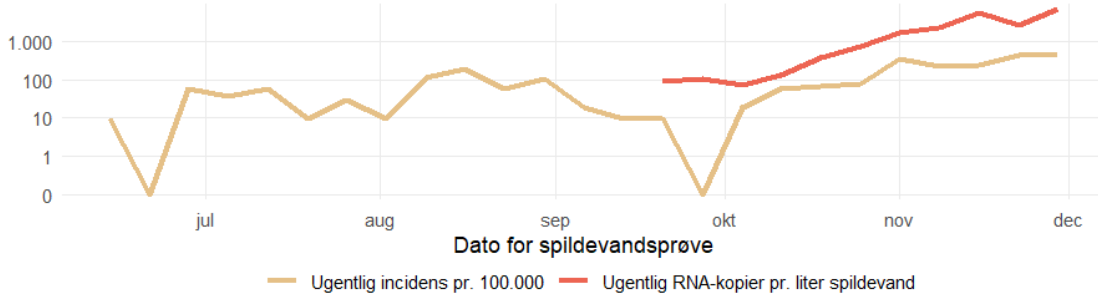
Sønderborg (Himmark)



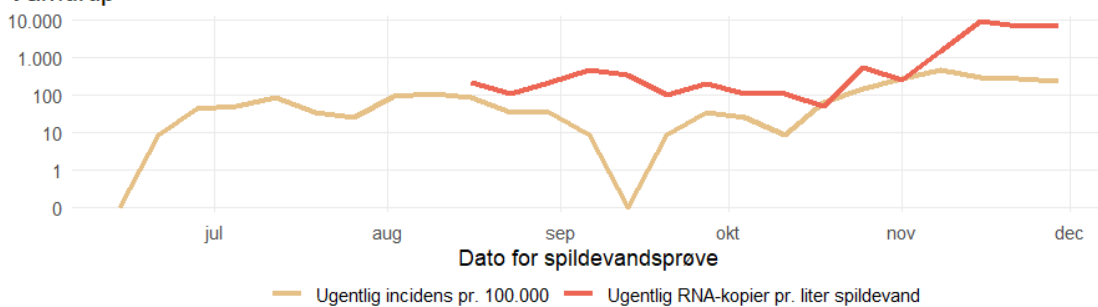
Sønderborg (Sønderborg)



Tønder

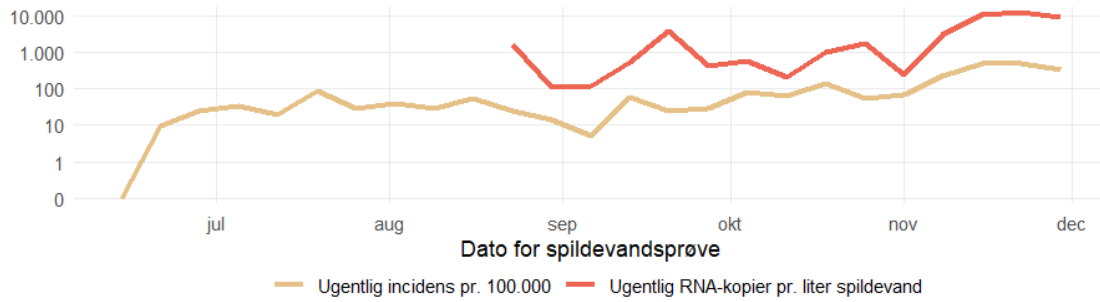


Vamdrup

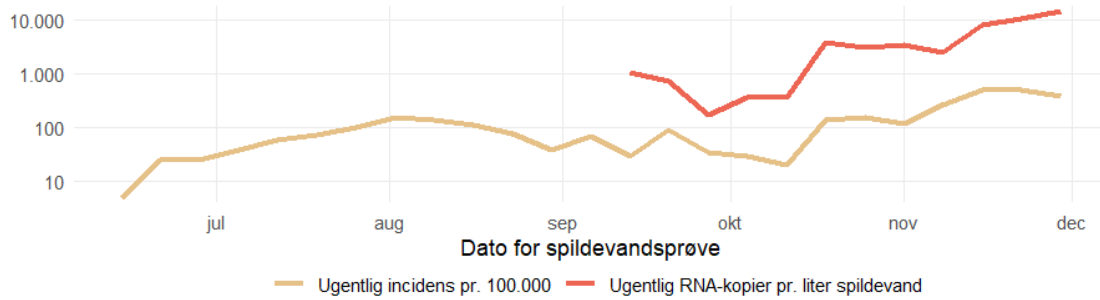




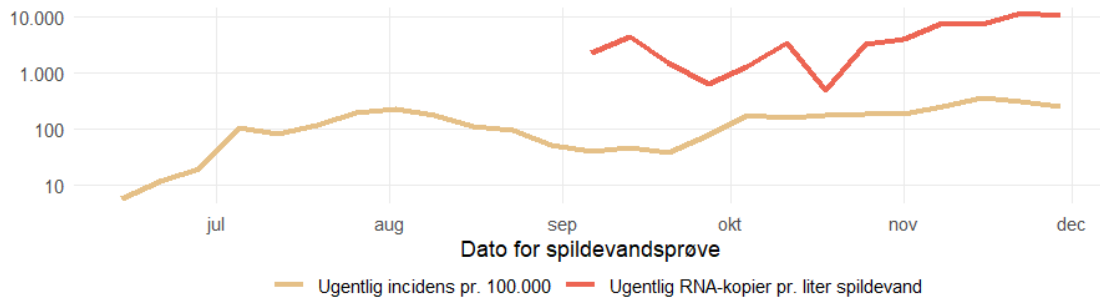
Varde



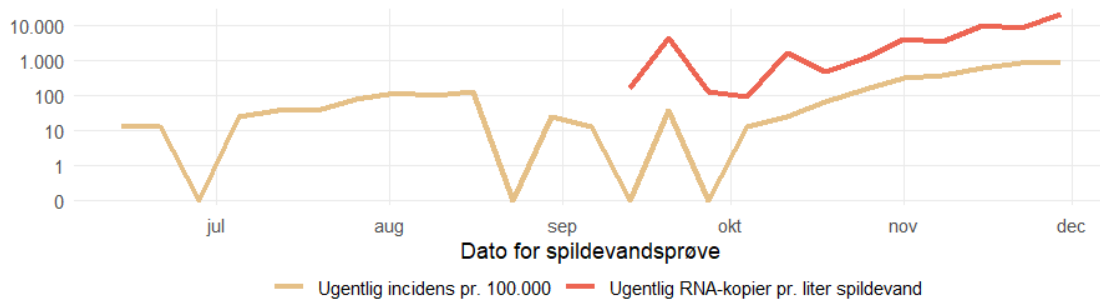
Vejen




Vejle



Vojens



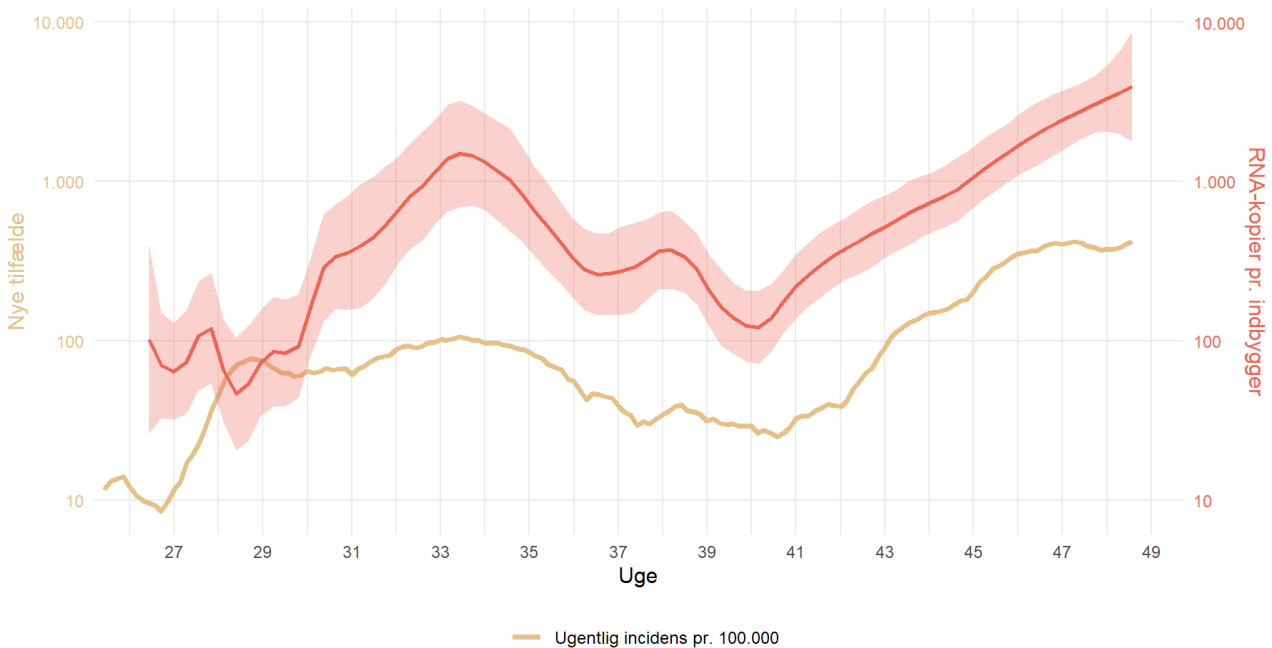
Forekomst af SARS-CoV-2 i spildevandsprøver (påvist/ikke påvist) for prøveudtagningssteder i **Syddjylland**.



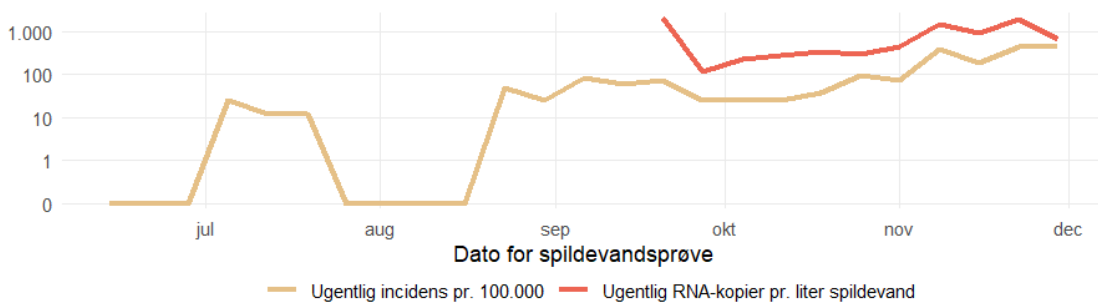
Fyn

Forekomst af SARS-CoV-2 i spildevand samlet og for hvert prøveudtagningssted på **Fyn** samt incidens af SARS-CoV-2 blandt borgerne i områder tilknyttet de viste renseanlæg og pumpestationer, hvor incidensen er opgjort.

Covid-19 incidens og resultater fra spildevandsmålinger, Fyn

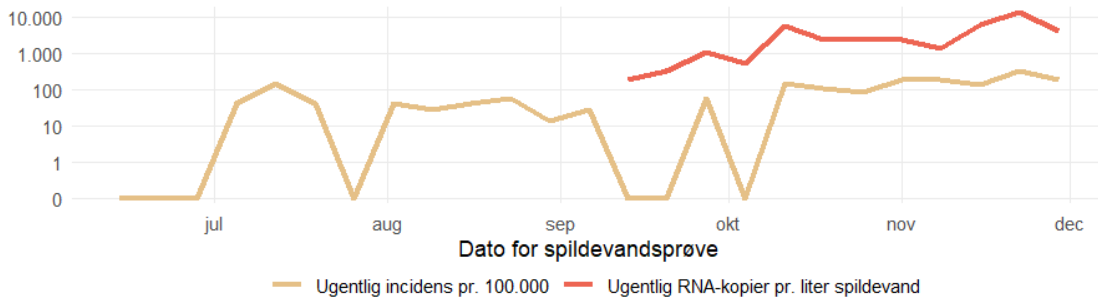


Assens

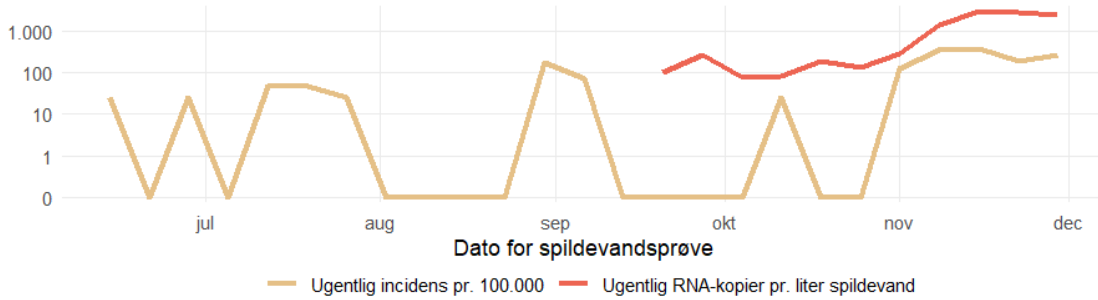




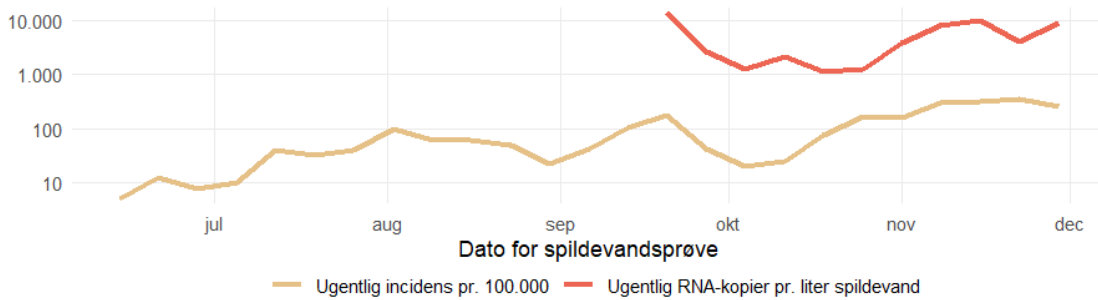
Bogense



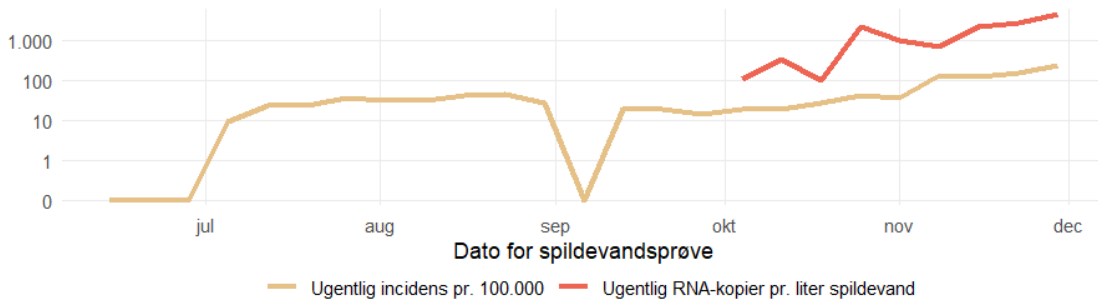
Egebjerg Syd



Egsmade

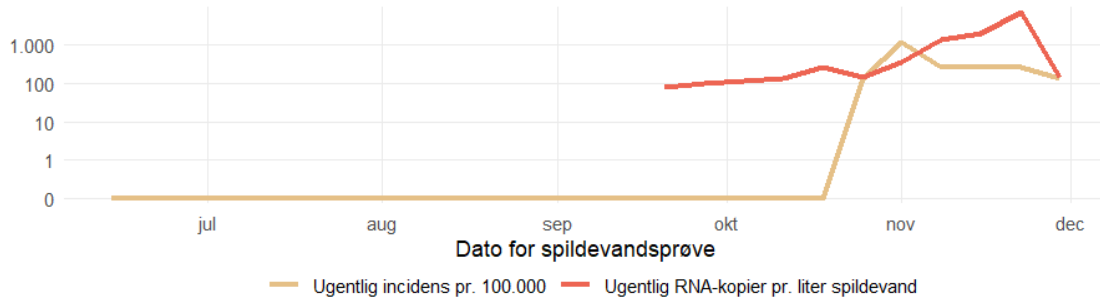


Faaborg

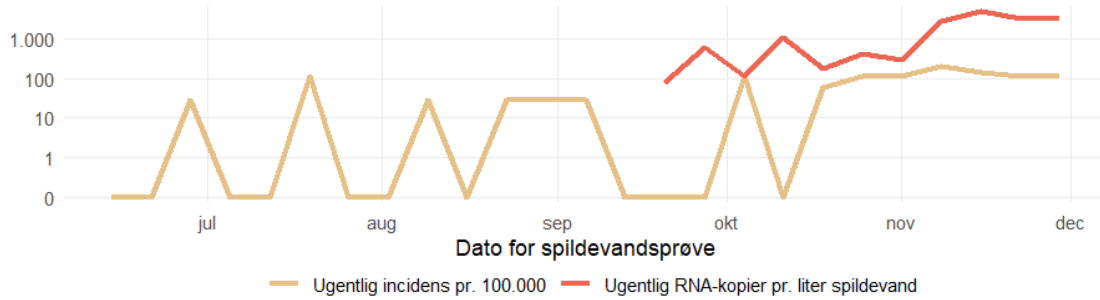




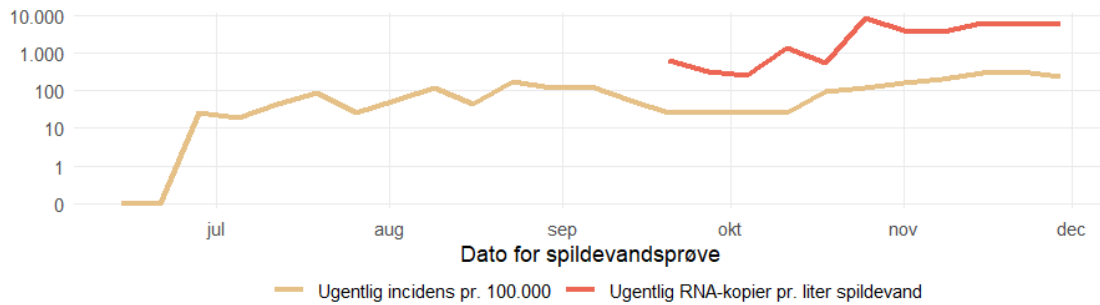
Hofmansgave



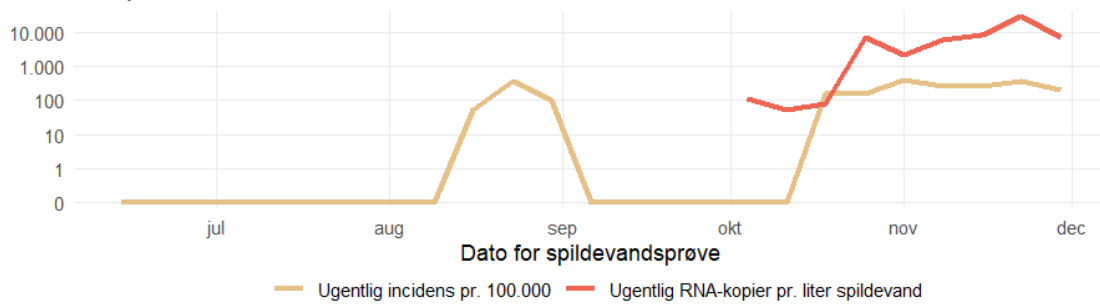
Hårby



Kerteminde/Munkebo

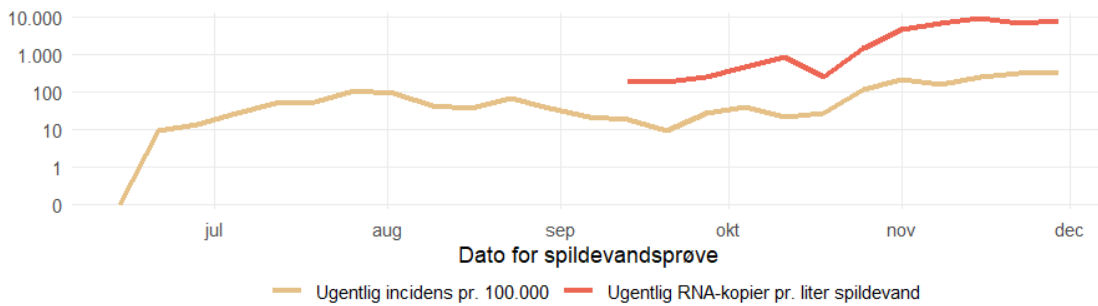


Kværndrup

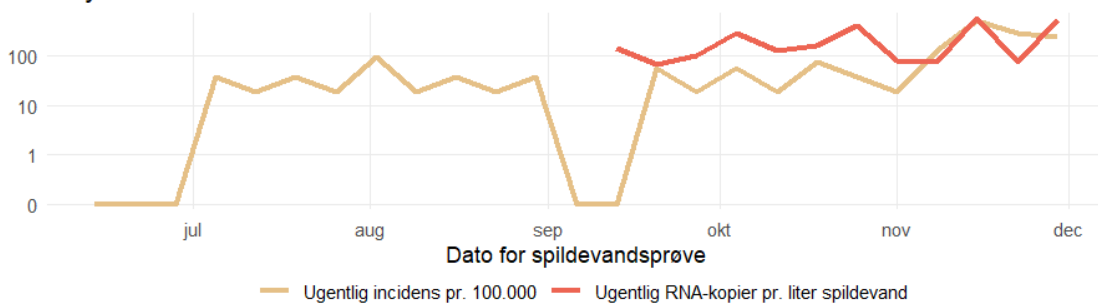




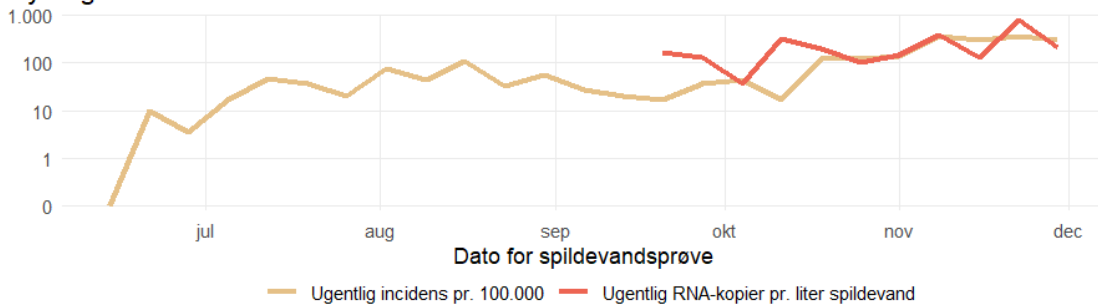
Middelfart



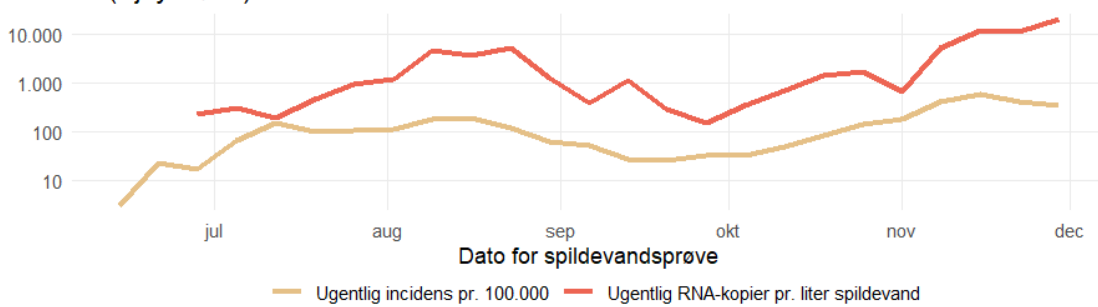
Nr. Åby



Nyborg Central

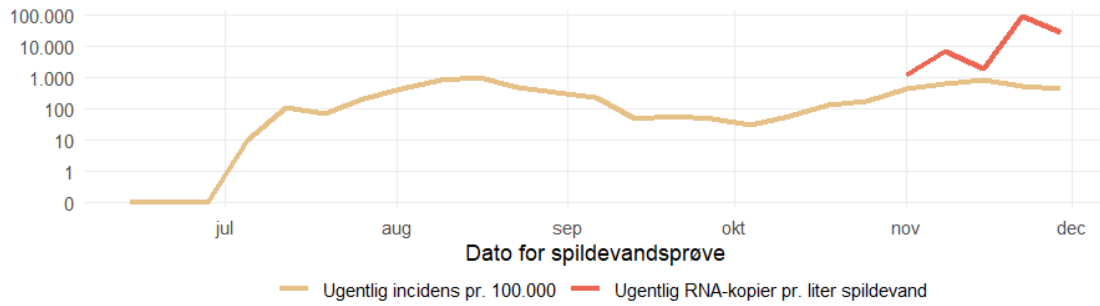


Odense (Ejby Mølle)



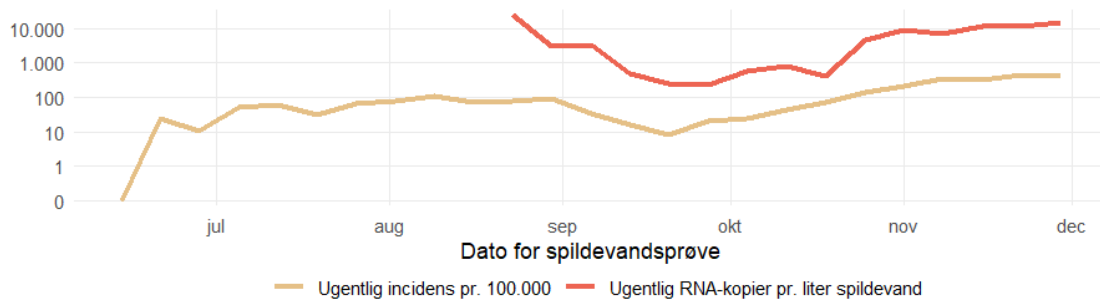


Vollsmose

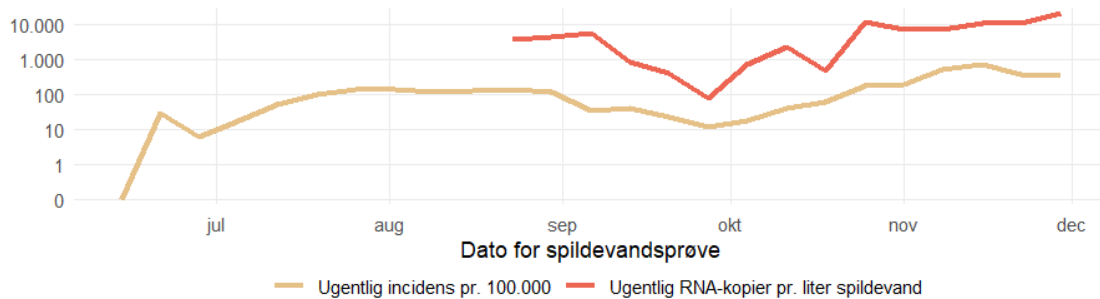


* Spildevandsprøverne fra pumpestationen Vollsmose dækker delområder af oplandet til renseanlægget Odense (Ejby Mølle)

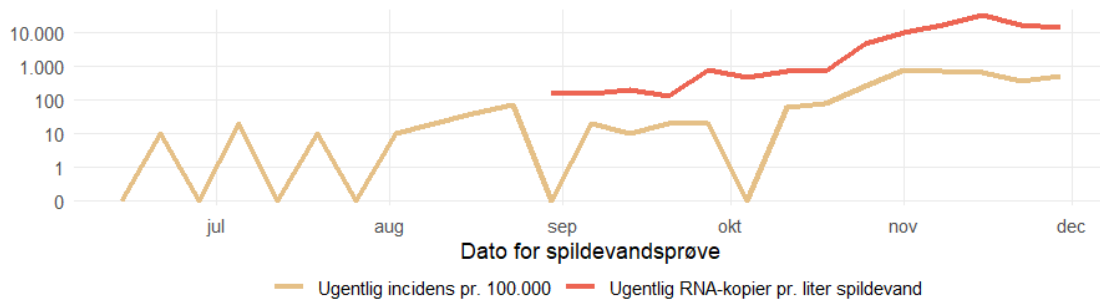
Odense (Nordvest)



Odense (Nordøst)

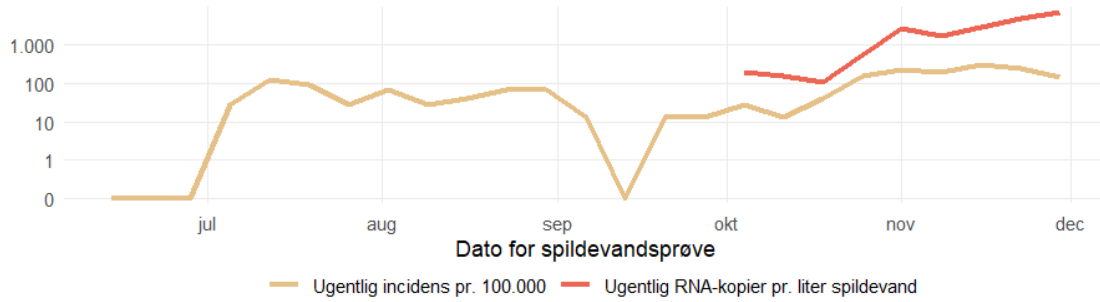


Otterup

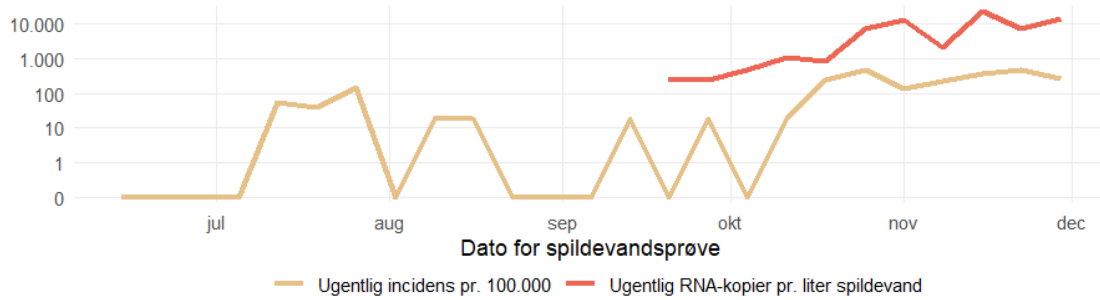




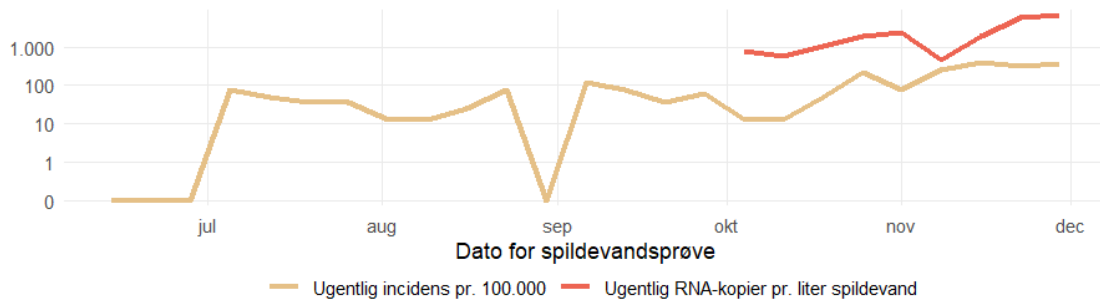
Ringe



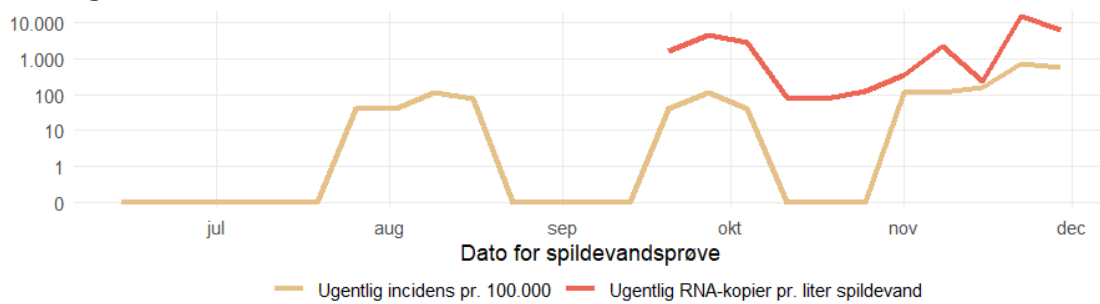
Rudkøbing



Sdr. Næså

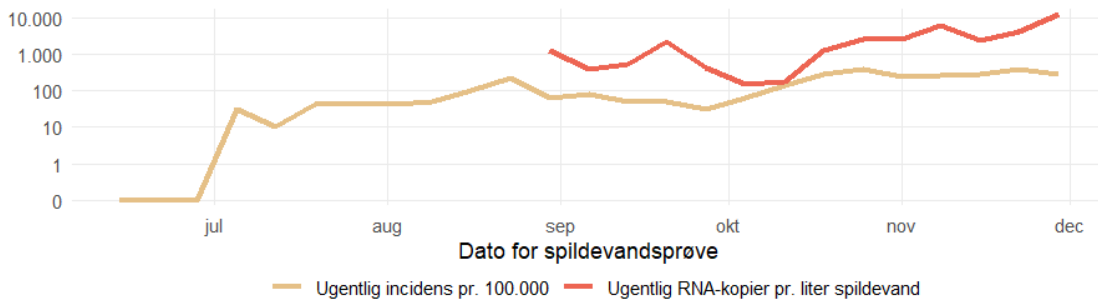


Strandgården

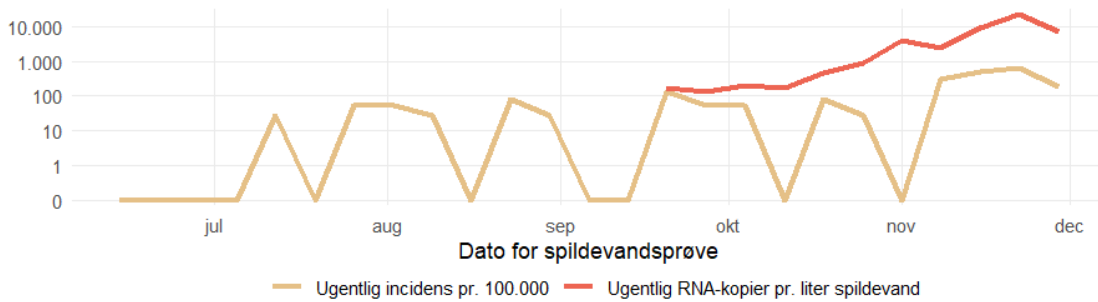




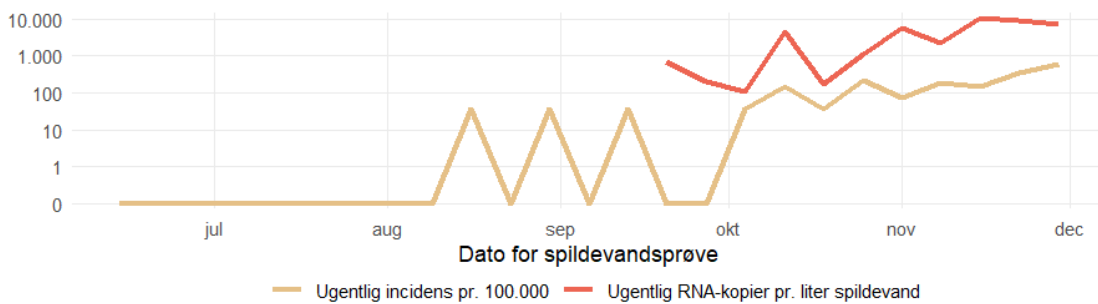
Søndersø



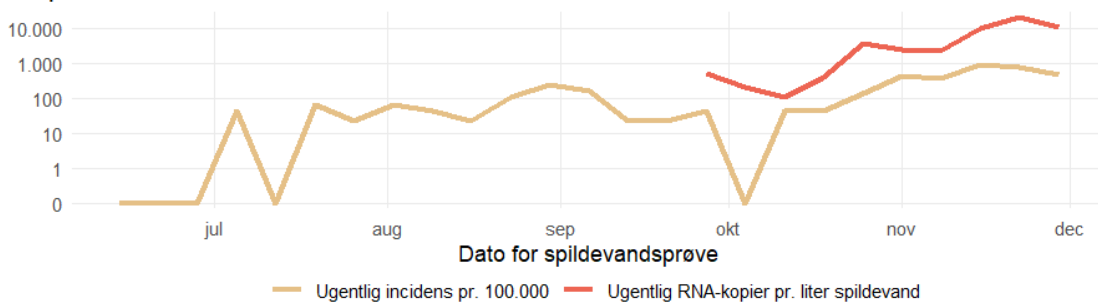
Ørbæk




Å Strand



Årup



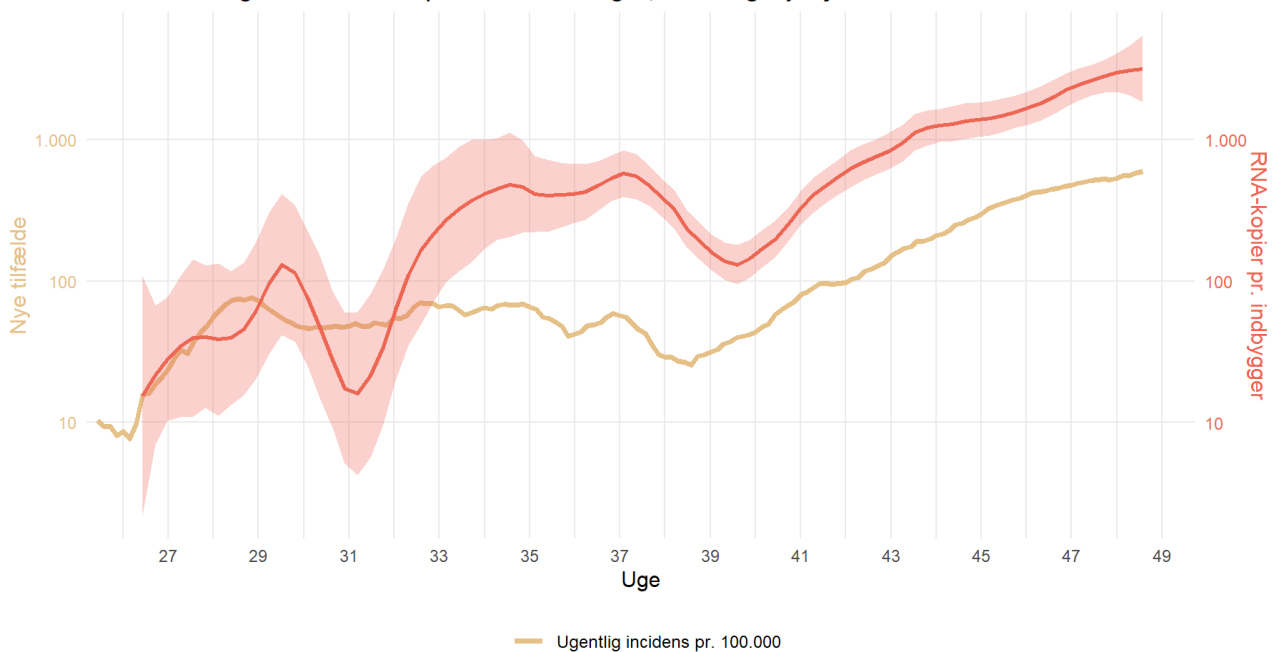
Forekomst af SARS-CoV-2 i spildevandsprøver (påvist/ikke påvist) for prøveudtagningssteder på Fyn.



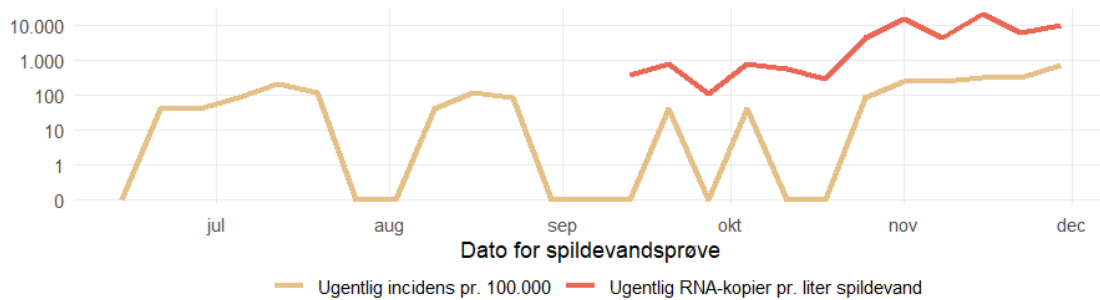
Vest- og Sydsjælland

Forekomst af SARS-CoV-2 i spildevand samlet og for hvert prøveudtagningssted i **Vest- og Sydsjælland** samt incidens af SARS-CoV-2 blandt borgerne i områder tilknyttet de viste renseanlæg og pumpestationer, hvor incidensen er opgjort.

Covid-19 incidens og resultater fra spildevandsmålinger, Vest- og Sydsjælland

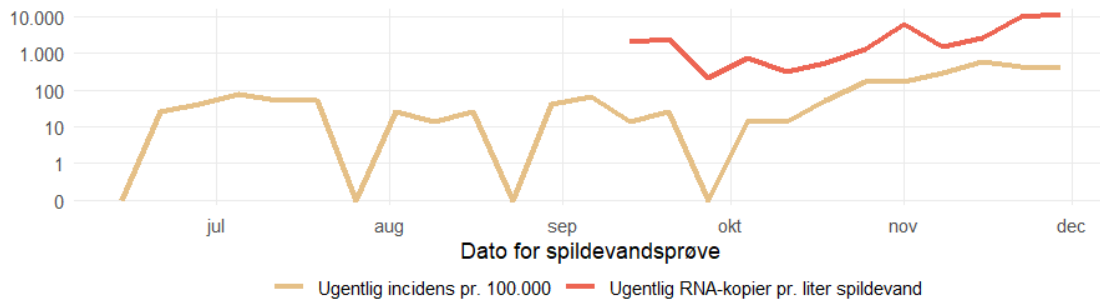


Dalby

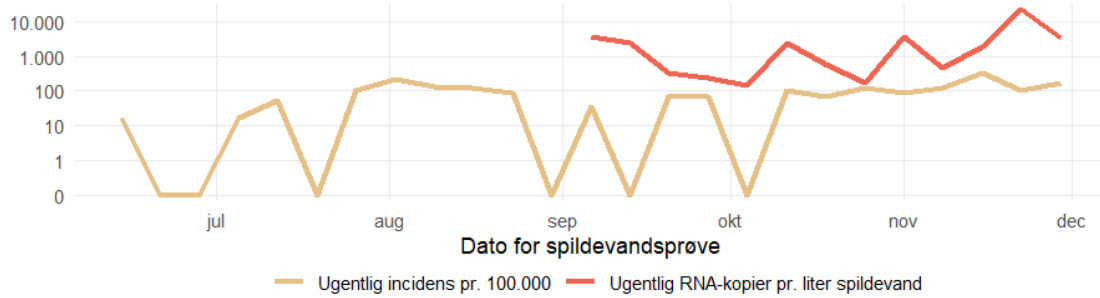




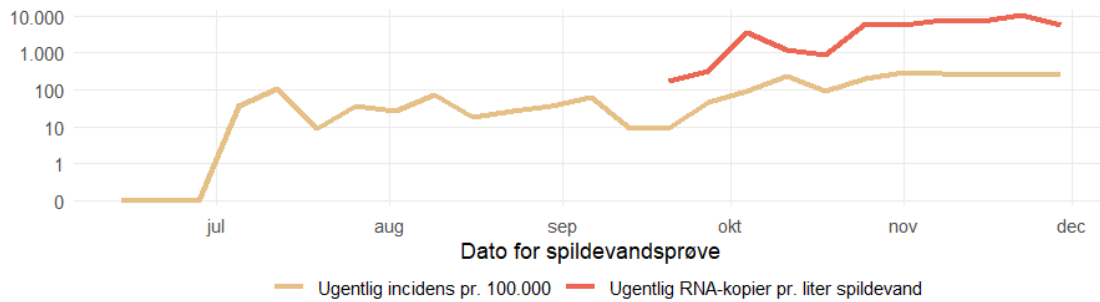
Faxe



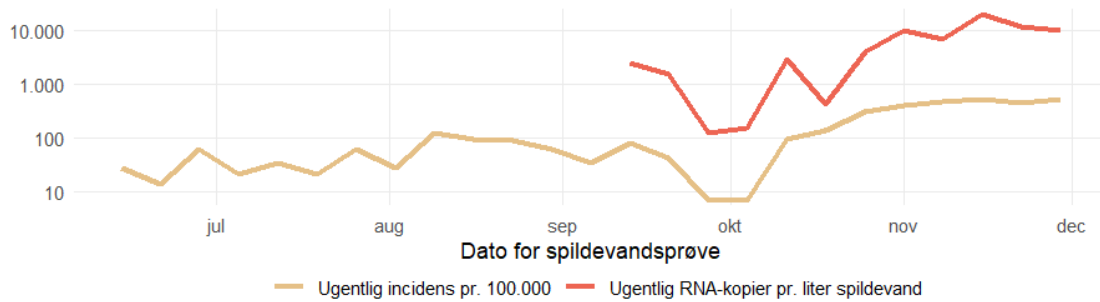
Fuglebjerg



Fårevejle

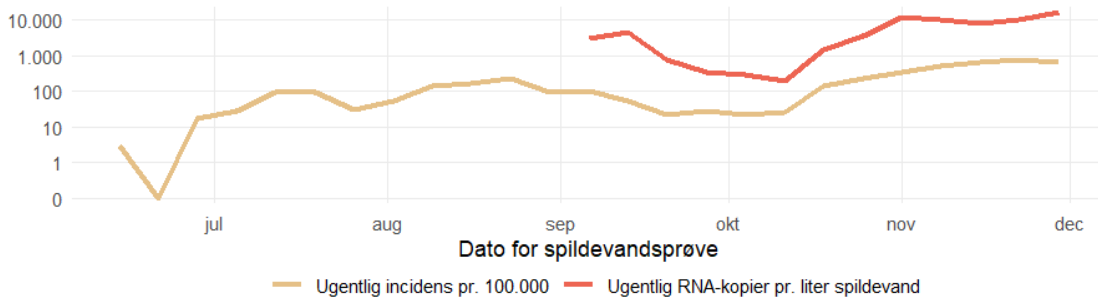


Haslev

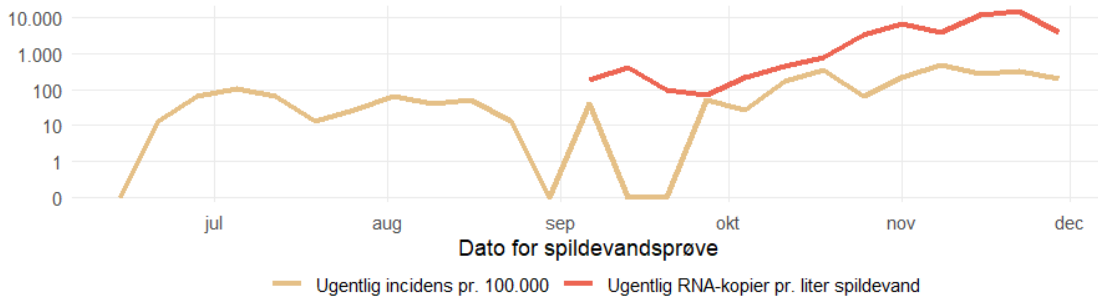




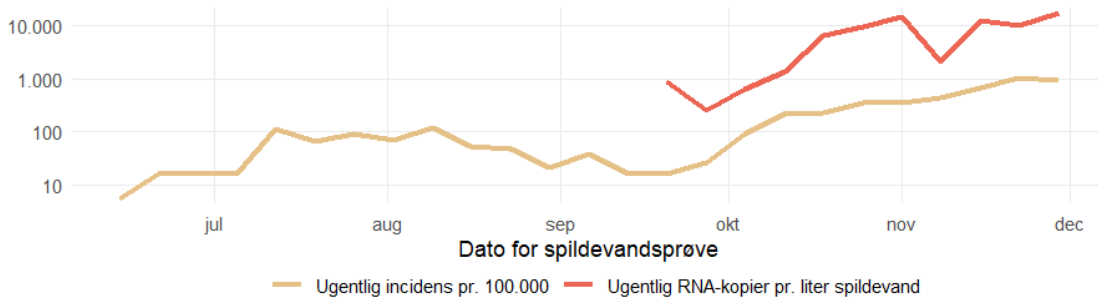
Holbæk



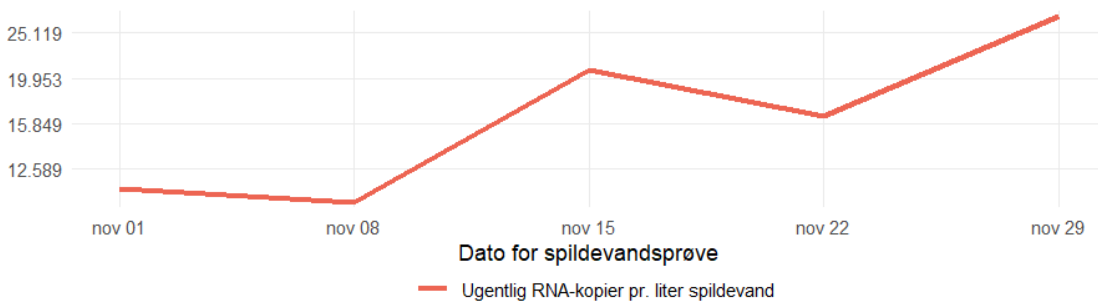
Holme Olstrup



Kalundborg

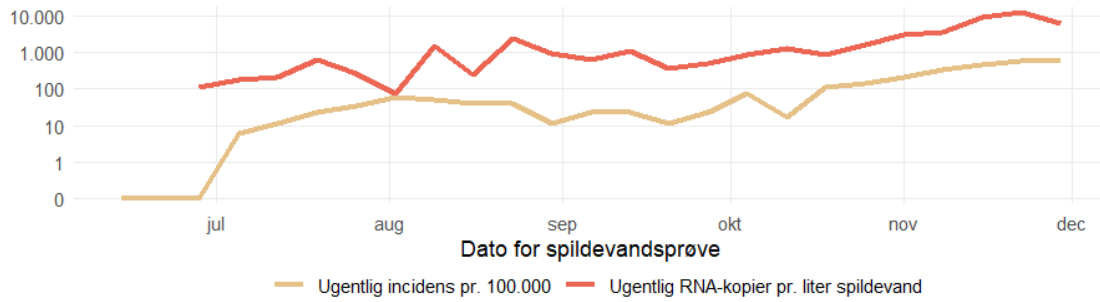


Korsør

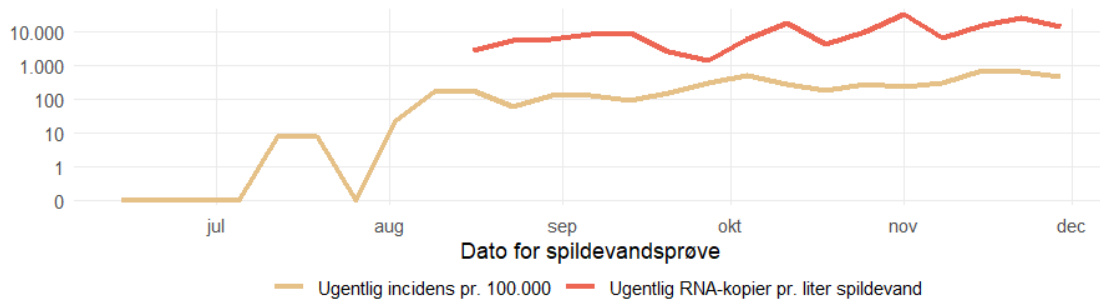




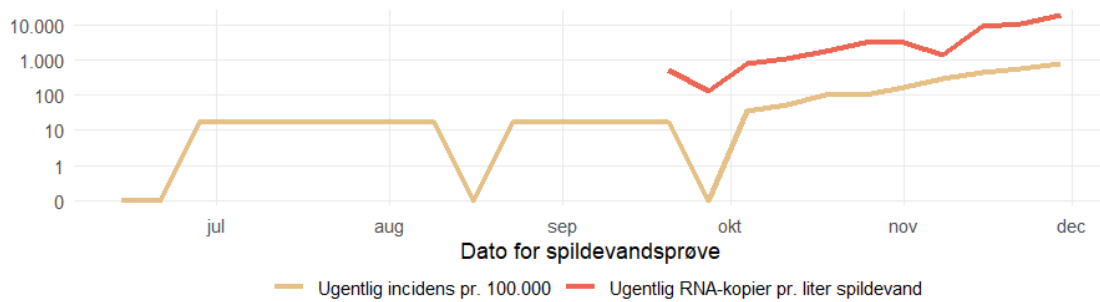
Maribo (Hunseby)



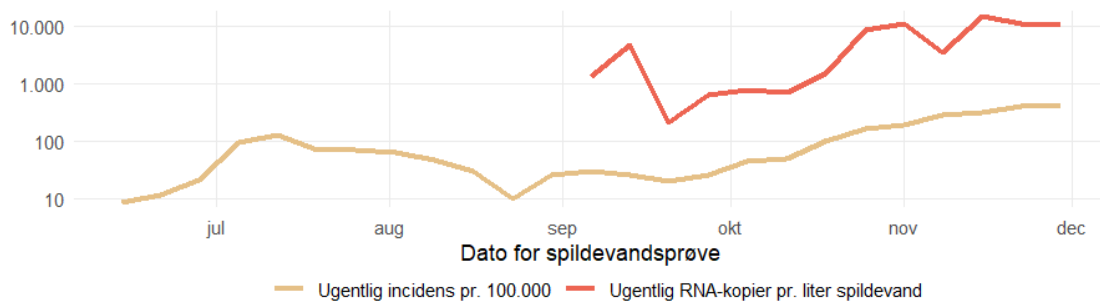
Nakskov



Nykøbing

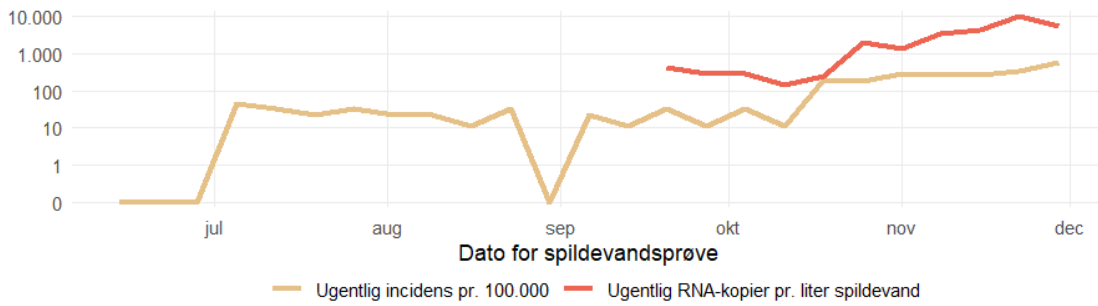


Næstved

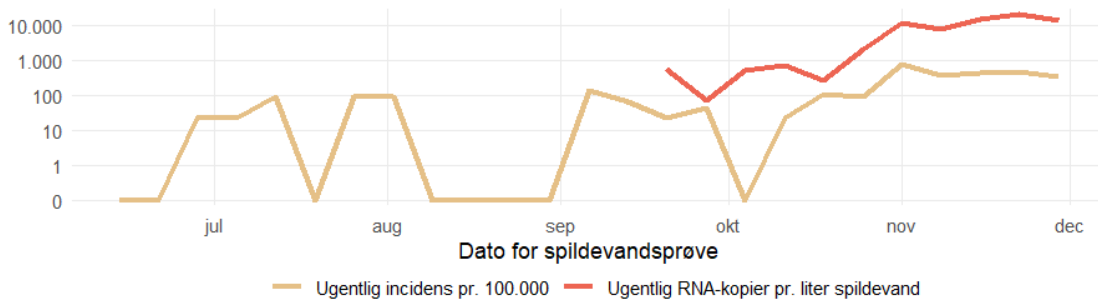




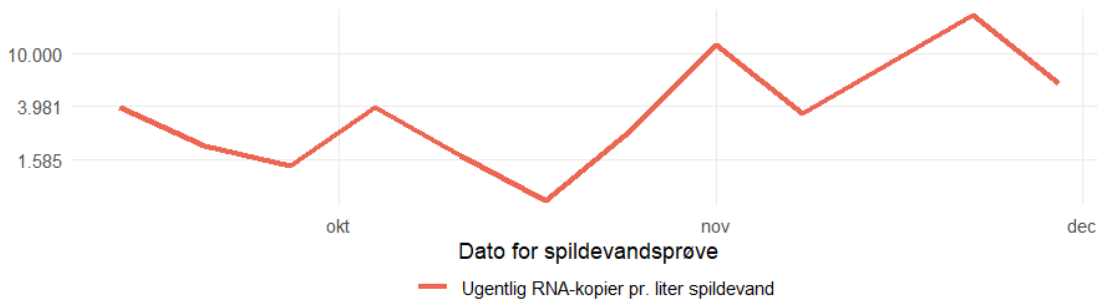
Ornum



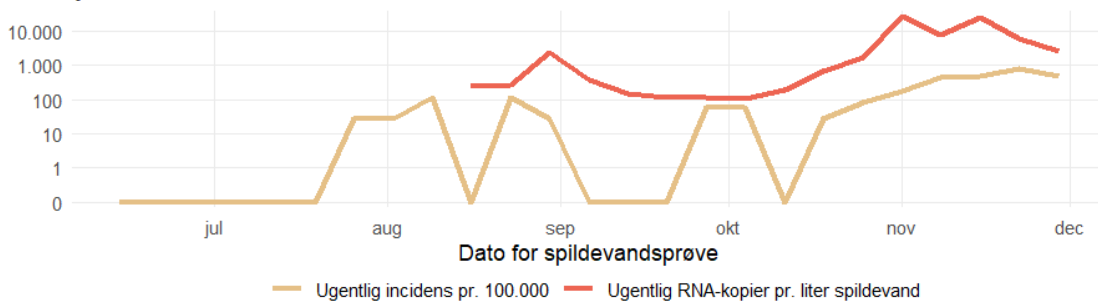
Præstø



Ringsted C

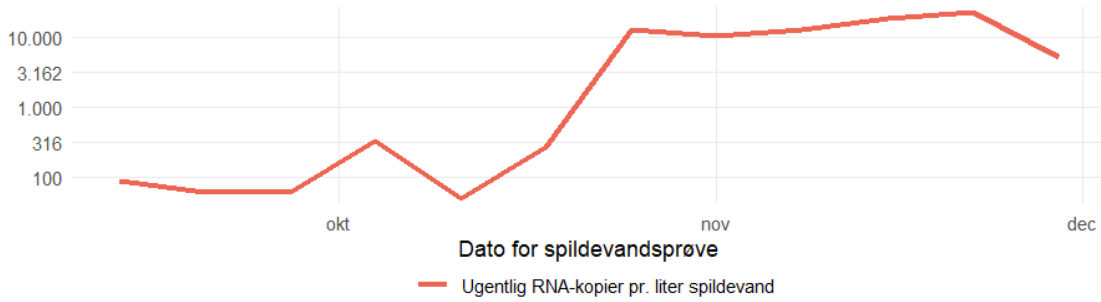


Rødbyhavn

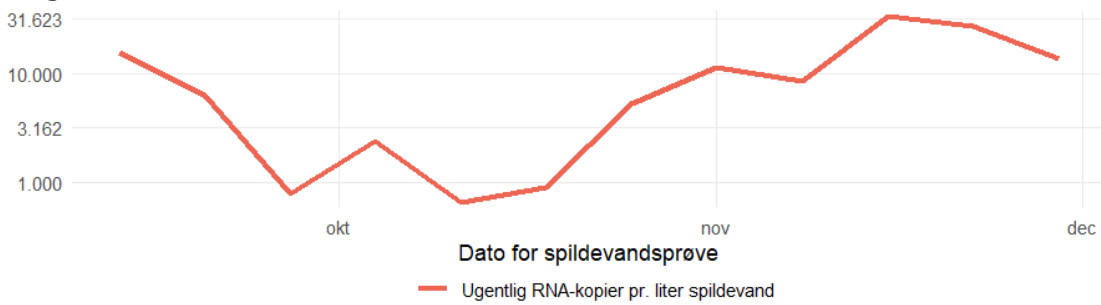




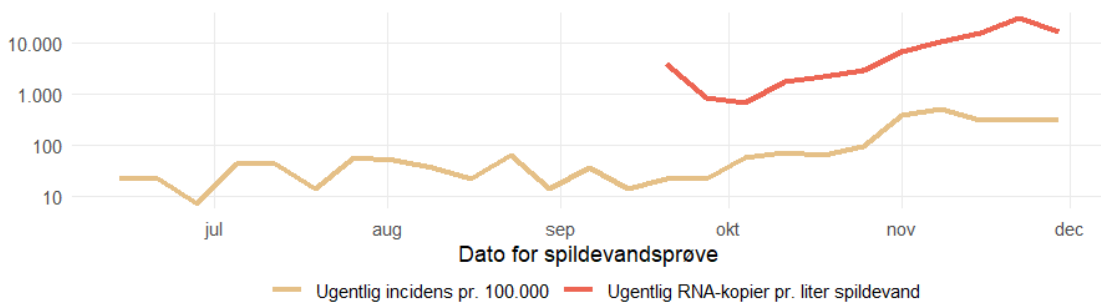
Skælskør



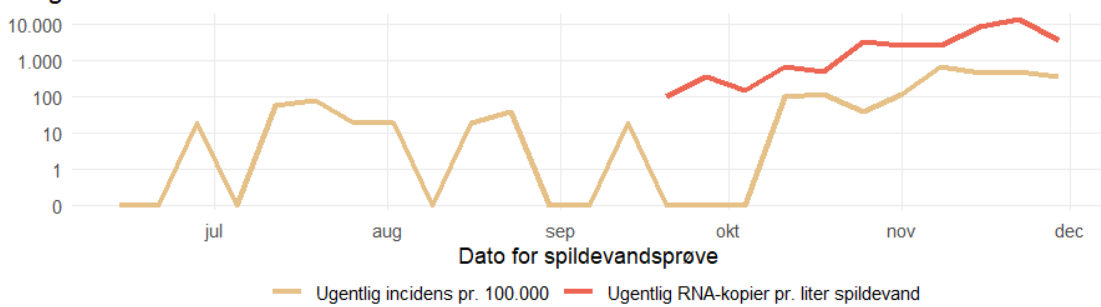
Slagelse



Sorø

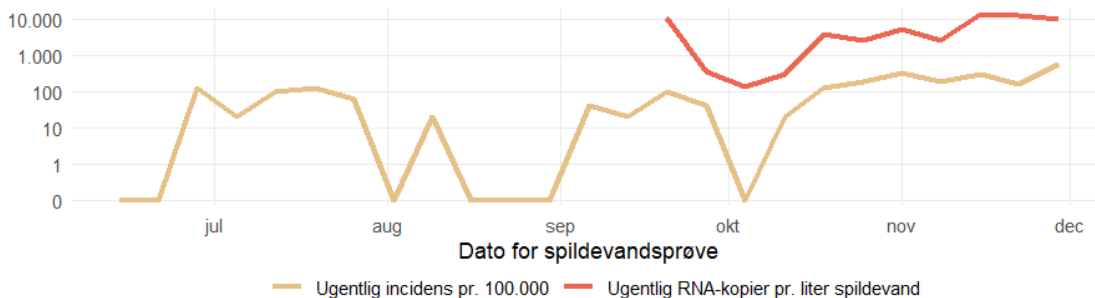


Stege

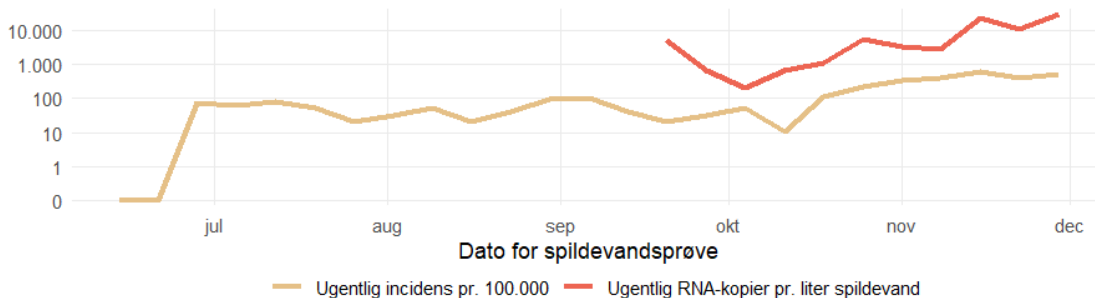




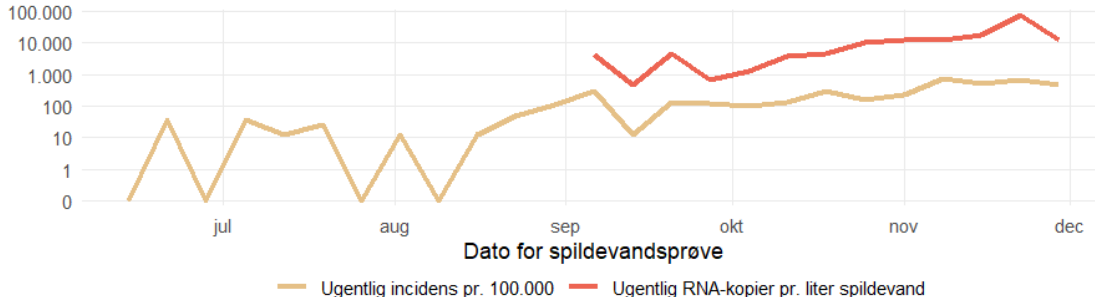
Store Heddinge



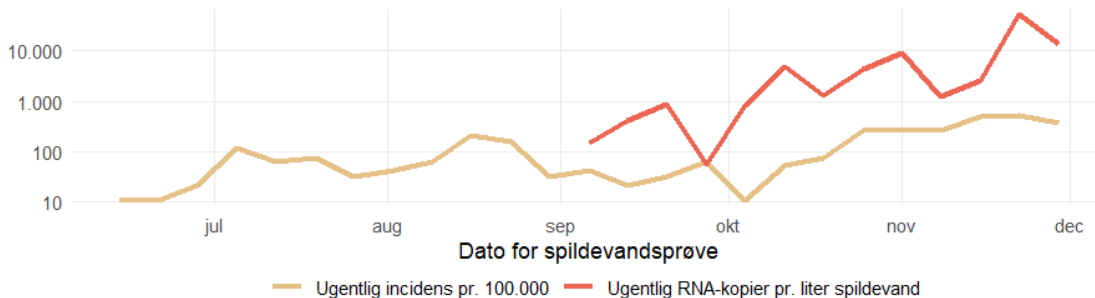
Strøby



Tornved

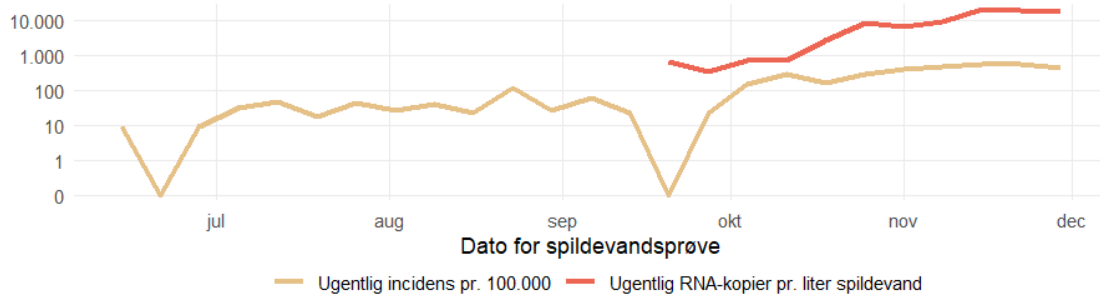


Tysinge






Vordingborg



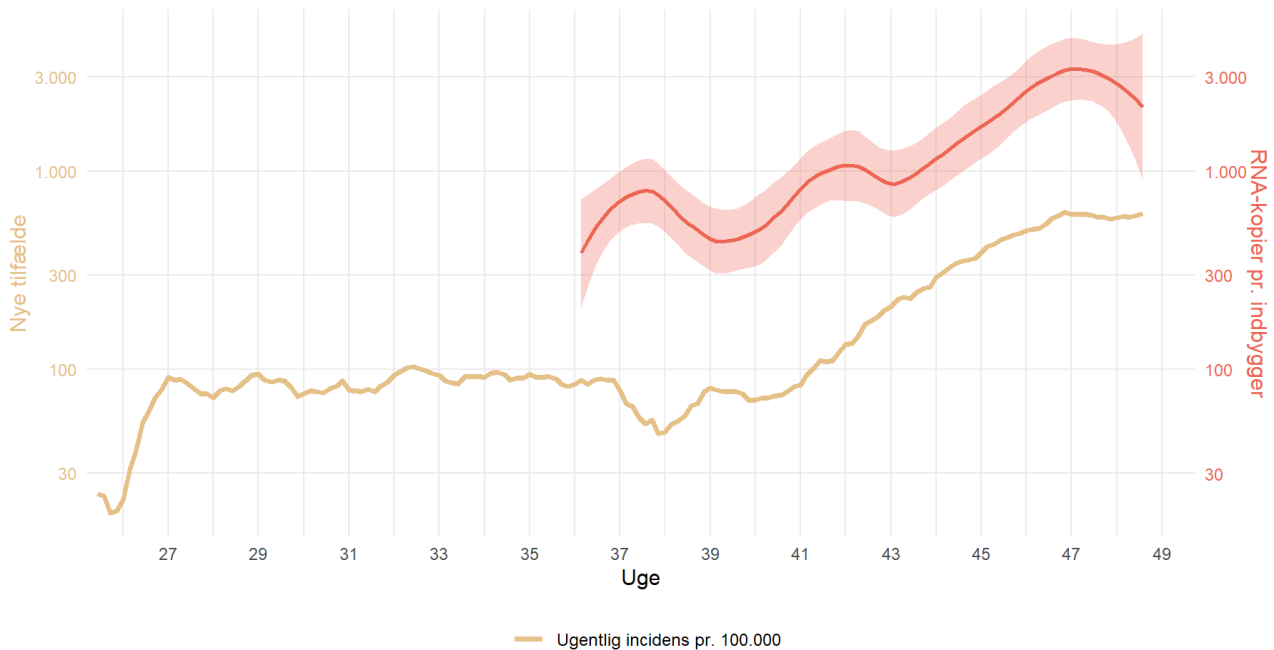
Forekomst af SARS-CoV-2 i spildevandsprøver (påvist/ikke påvist) for prøveudtagningssteder i Vest- og Sydsjælland.



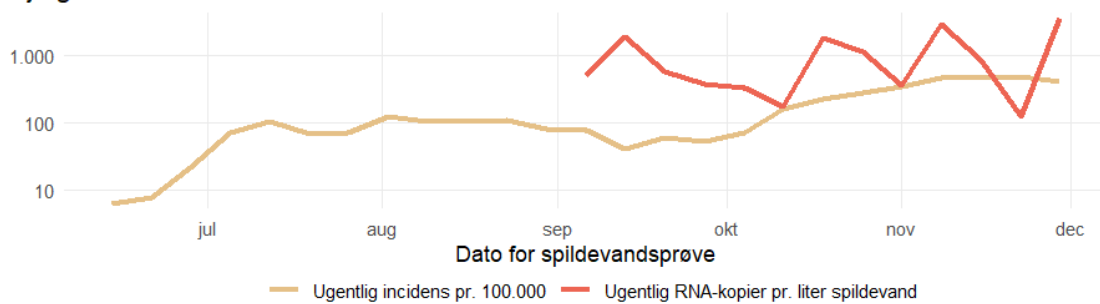
Østsjælland

Forekomst af SARS-CoV-2 i spildevand samlet og for hvert prøveudtagningssted i Østsjælland samt incidens af SARS-CoV-2 blandt borgerne i områder tilknyttet de viste renseanlæg og pumpestationer, hvor incidensen er opgjort.

Covid-19 incidens og resultater fra spildevandsmålinger, Østsjælland

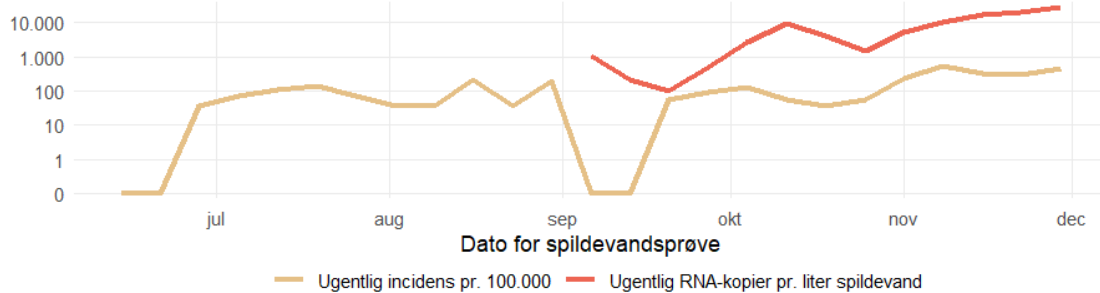


Bjergmarken

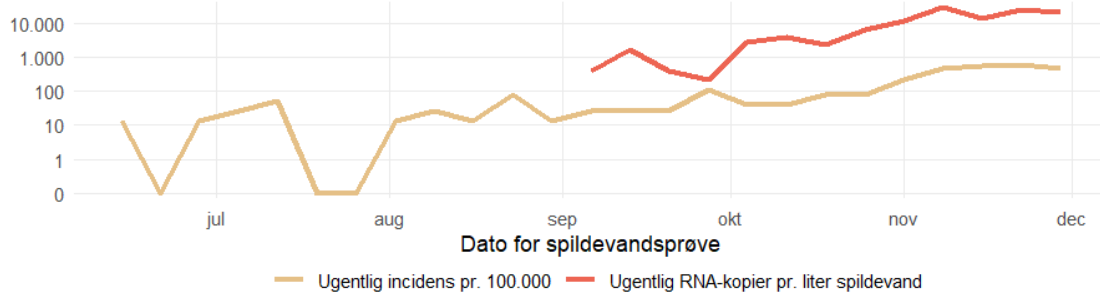




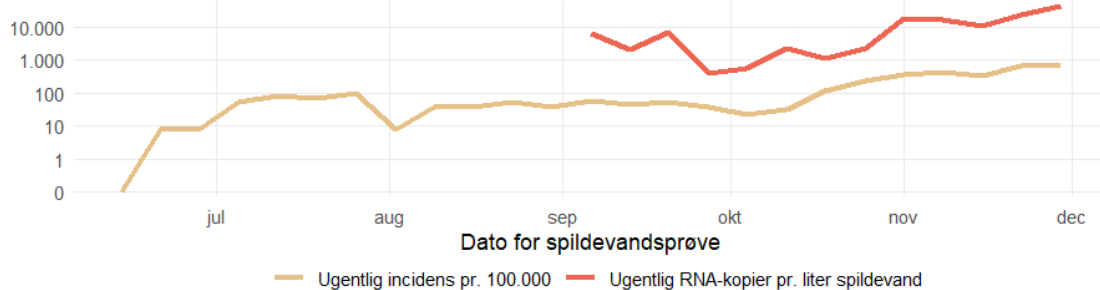
Borup



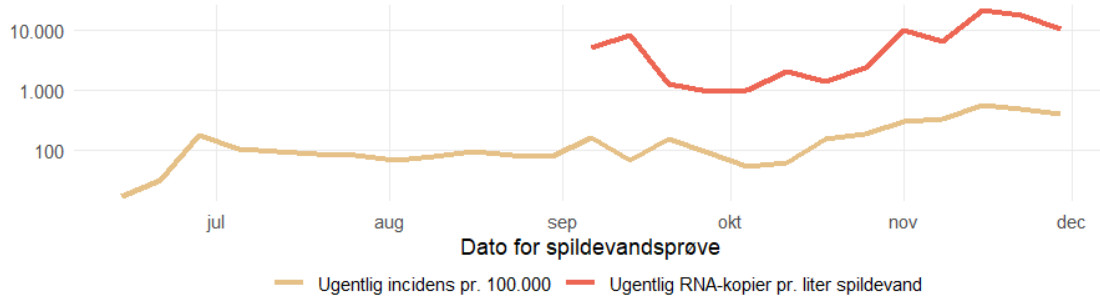
Hvalsø



Jyllinge

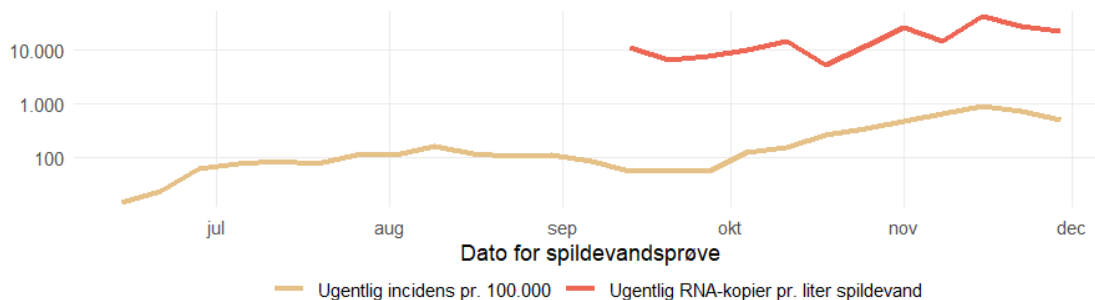


Køge

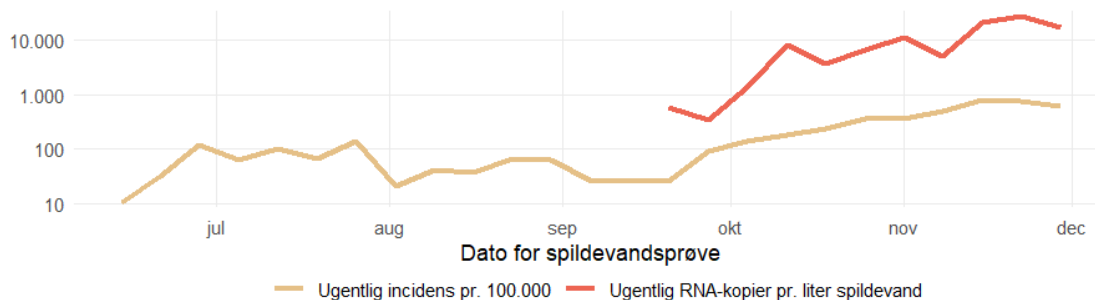




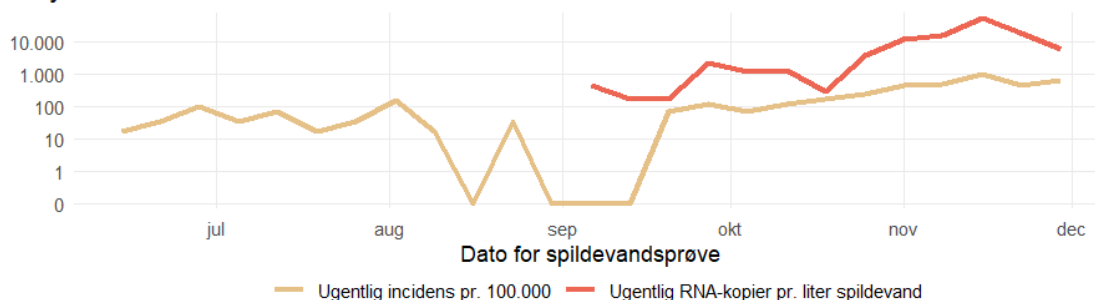
Mosedede



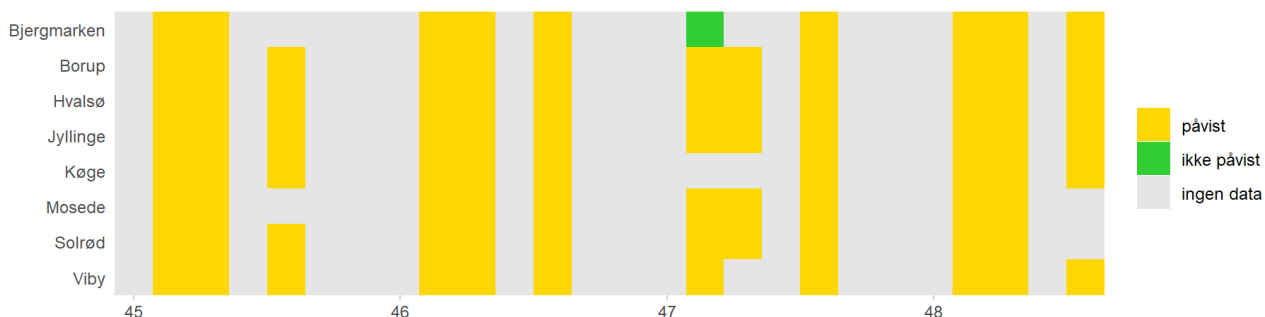
Solrød



Viby



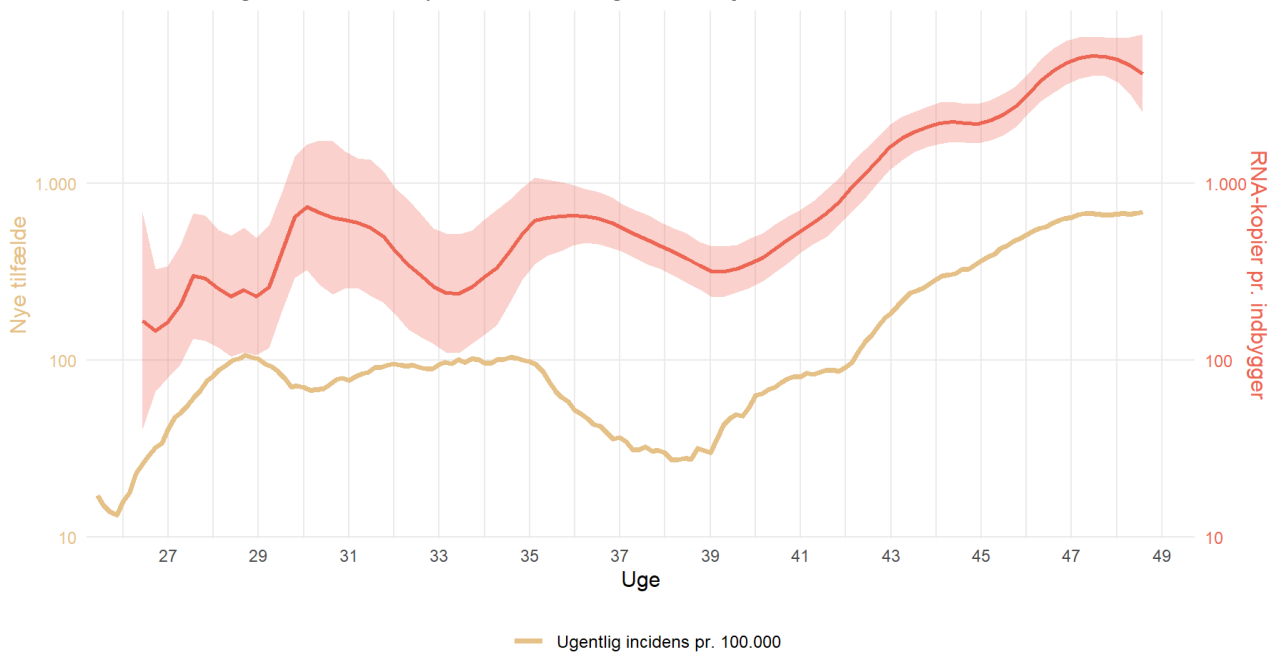
Forekomst af SARS-CoV-2 i spildevandsprøver (påvist/ikke påvist) for prøveudtagningssteder i Østsjælland.



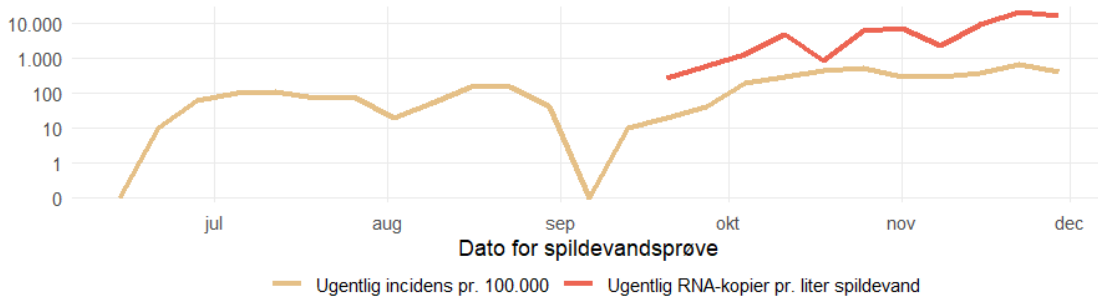
Nordsjælland

Forekomst af SARS-CoV-2 i spildevand samlet og for hvert prøveudtagningssted i **Nordsjælland** samt incidens af SARS-CoV-2 blandt borgerne i områder tilknyttet de viste renseanlæg og pumpestationer, hvor incidensen er opgjort.

Covid-19 incidens og resultater fra spildevandsmålinger, Nordsjælland

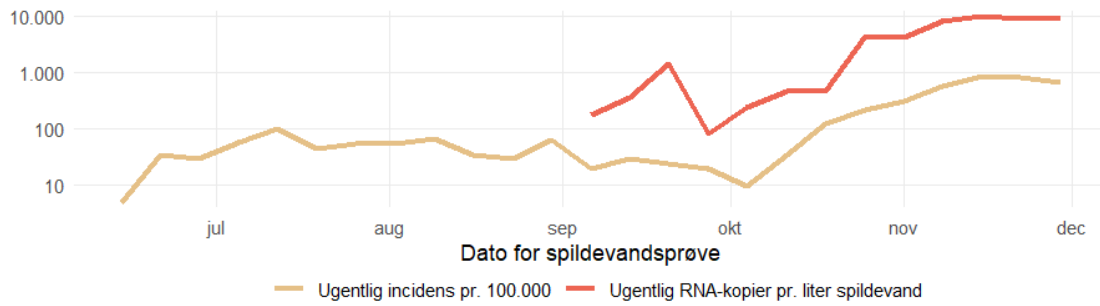


Fredensborg/lønholt

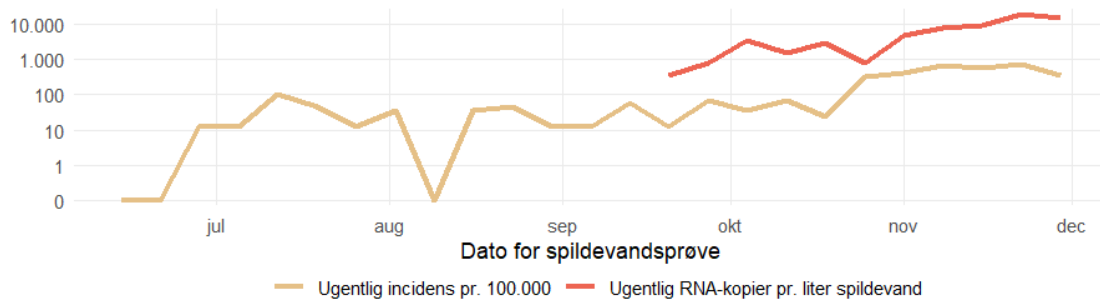




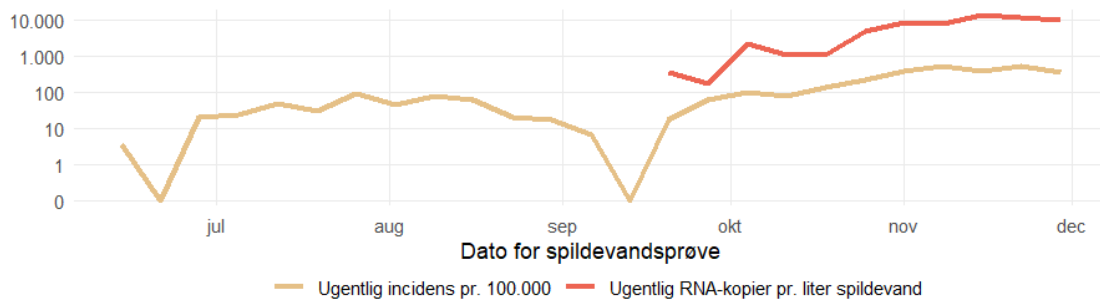
Frederikssund



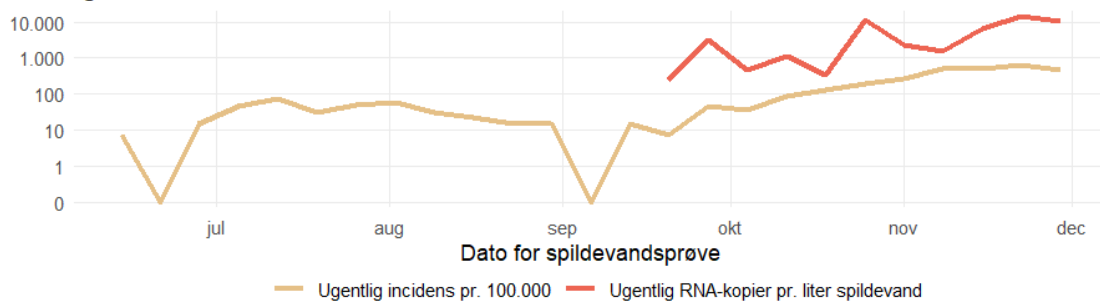
Gilleleje



Halsnæs (Melby)

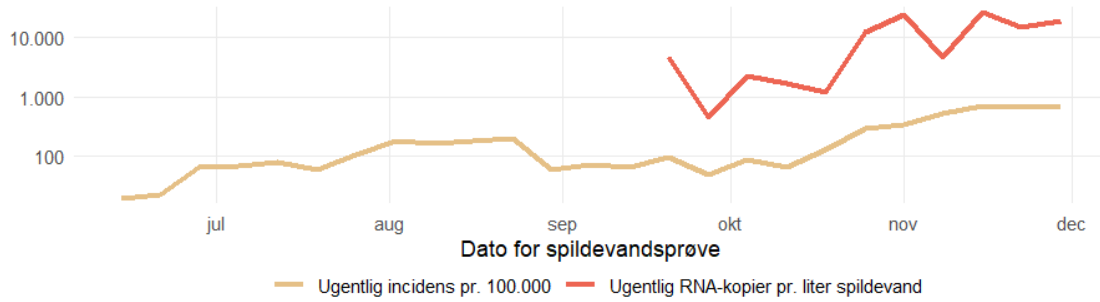


Helsingø

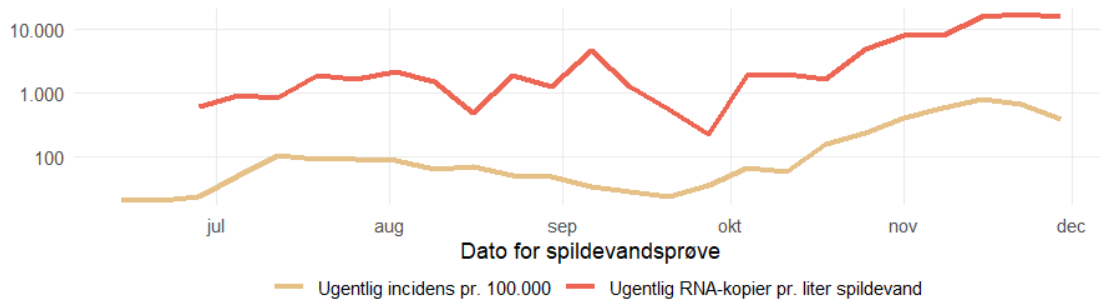




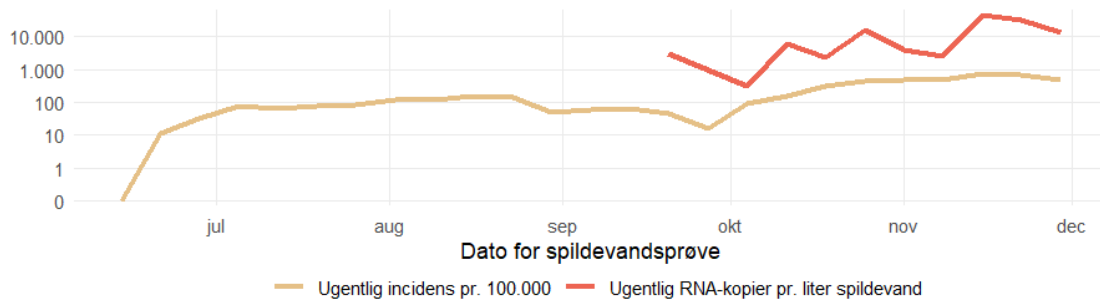
Helsingør



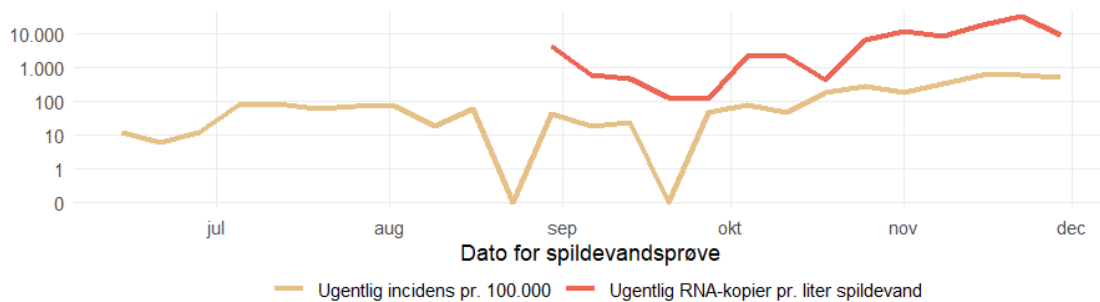
Hillerød



Humblebæk/Nivå

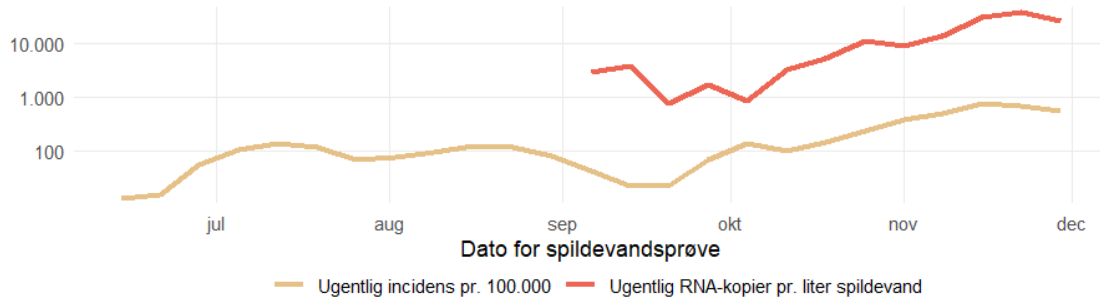


Lillerød

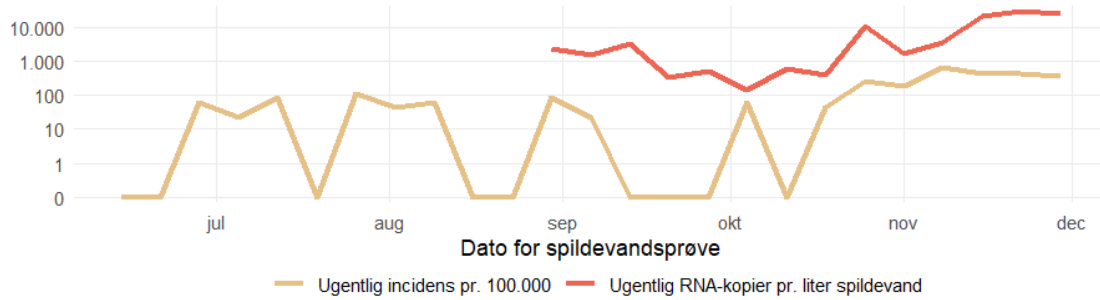




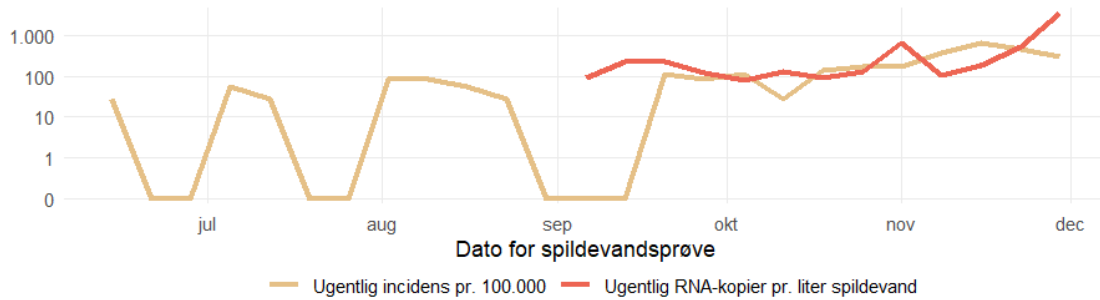
Lyngby-Taarbæk



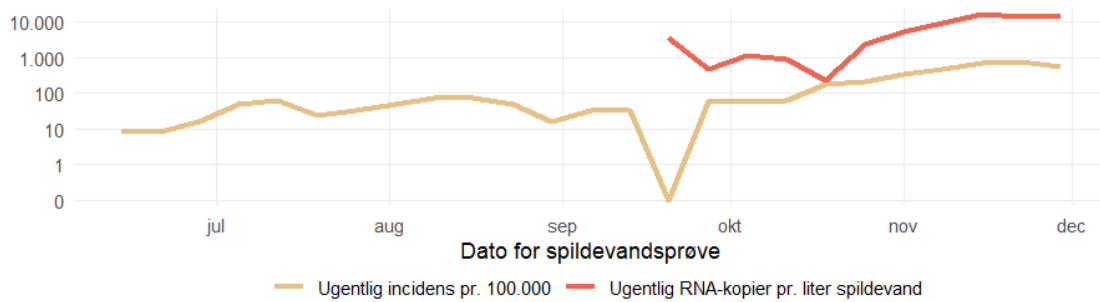
Lyngge



Neder Dråby

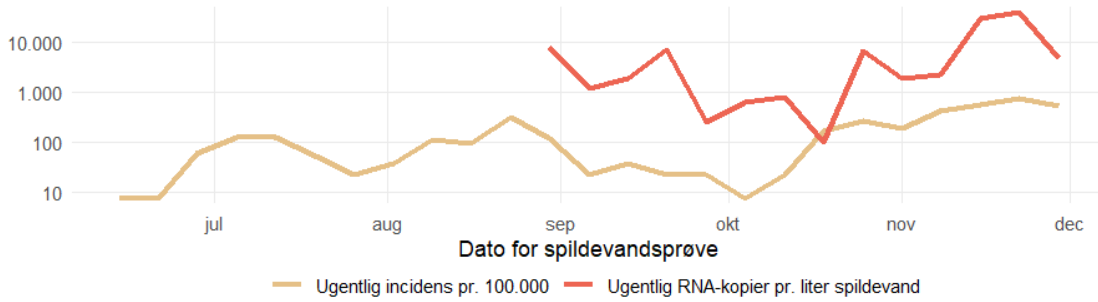


Nordkysten

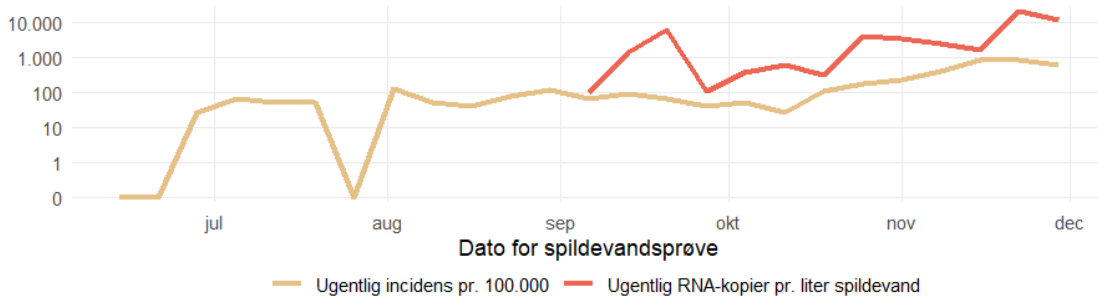




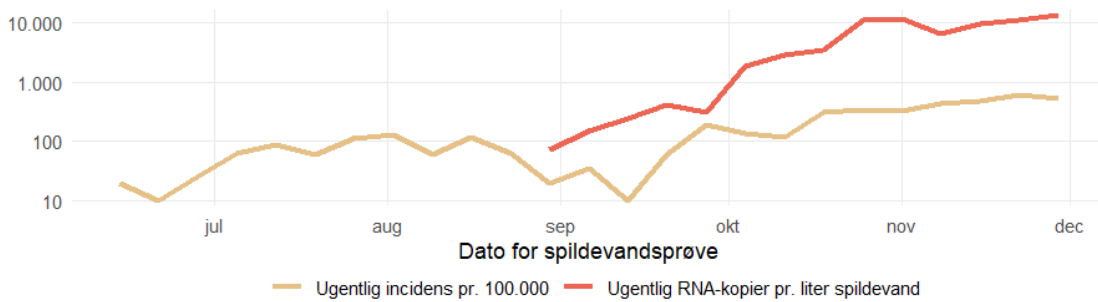
Sjælsø



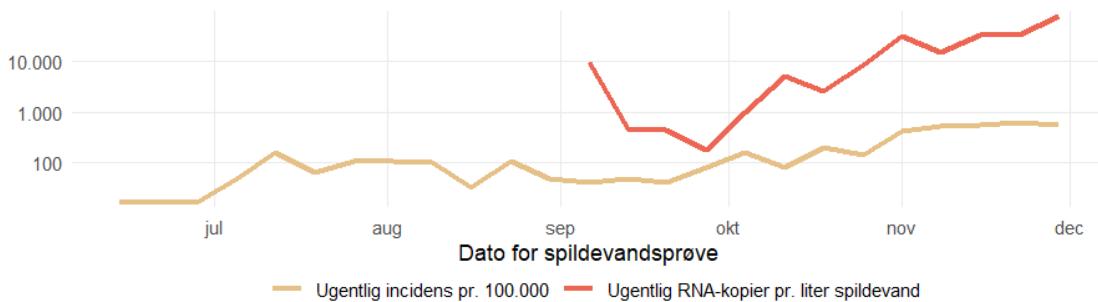
Slangerup



Stavsholt

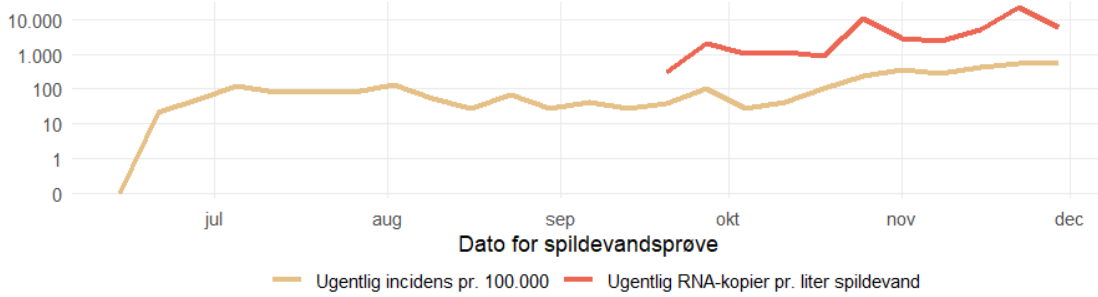


Stenløse

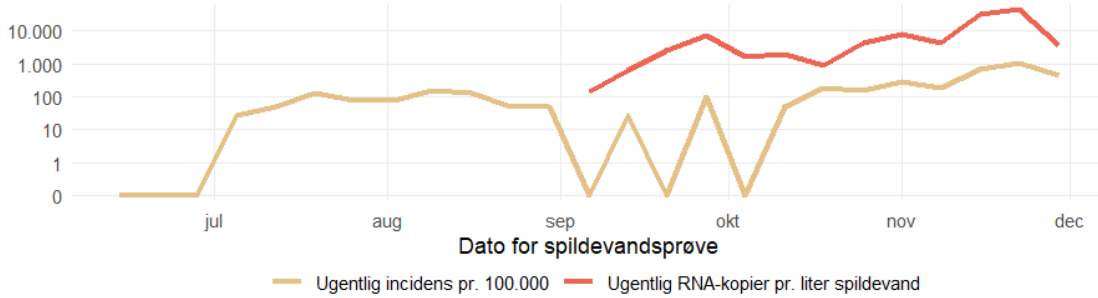




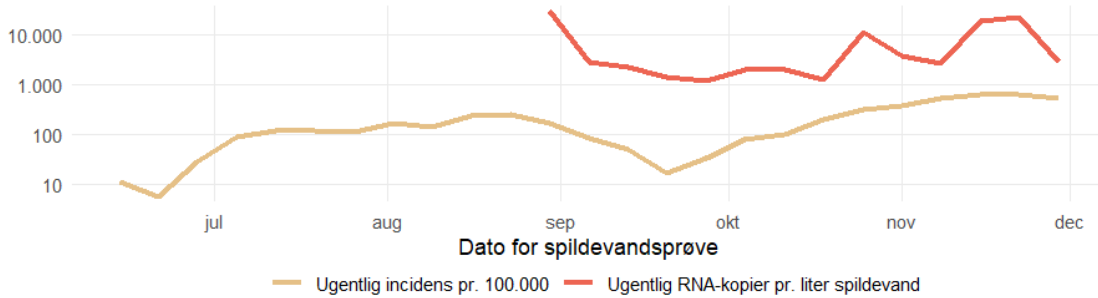
Sydvesten



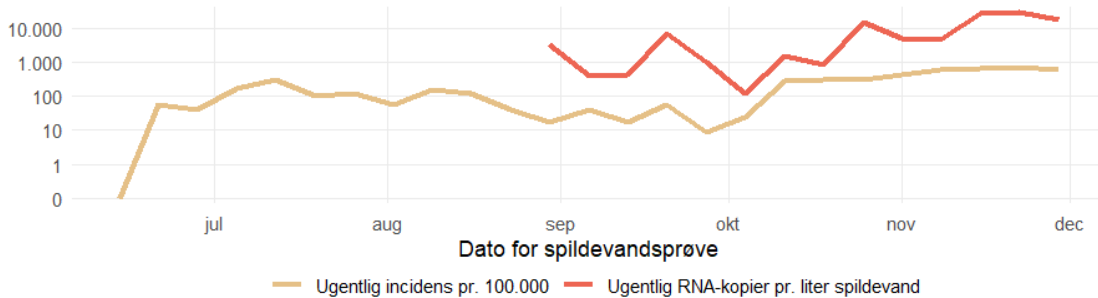
Tørslev



Usserød

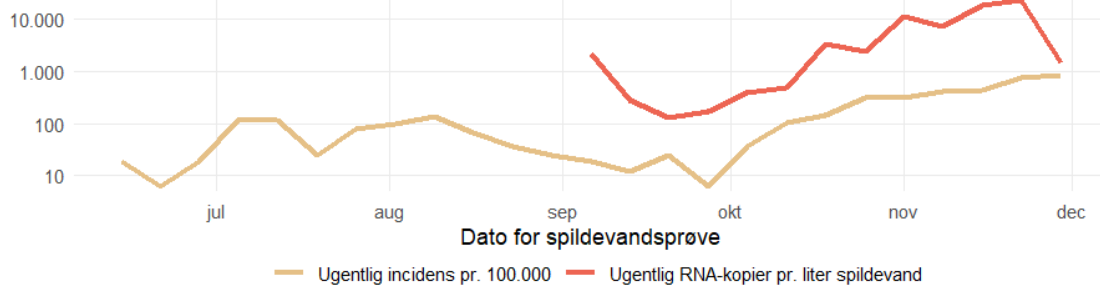


Vedbæk






Ølstykke



Forekomst af SARS-CoV-2 i spilledeprøver (påvist/ikke påvist) for prøveudtagningssteder i

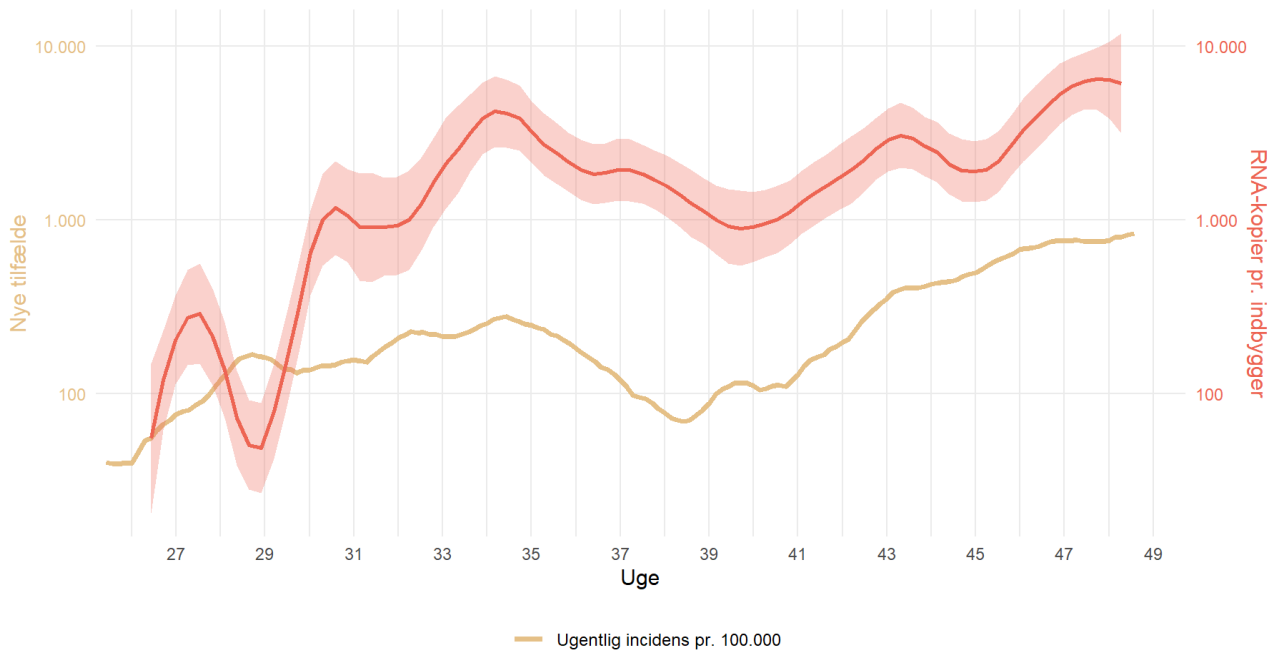
Nordsjælland.



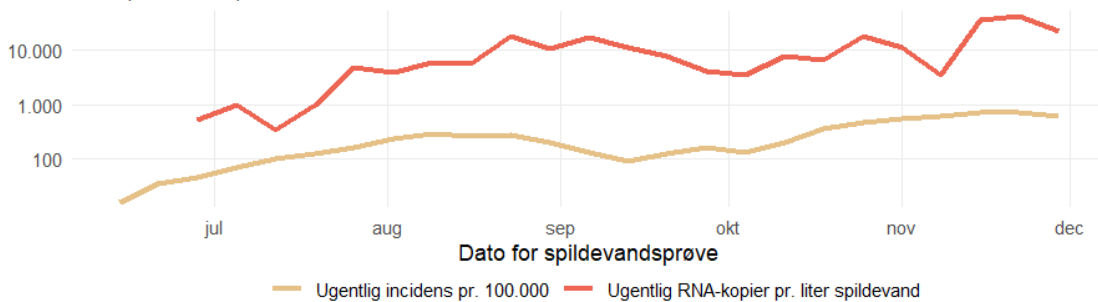
Københavns Omegn

Forekomst af SARS-CoV-2 i spildevand samlet og for hvert for prøveudtagningssted i **Københavns Omegn** samt incidens af SARS-CoV-2 blandt borgerne i områder tilknyttet de viste renseanlæg og pumpestationer, hvor incidensen er opgjort.

Covid-19 incidens og resultater fra spildevandsmålinger, Københavns omegn

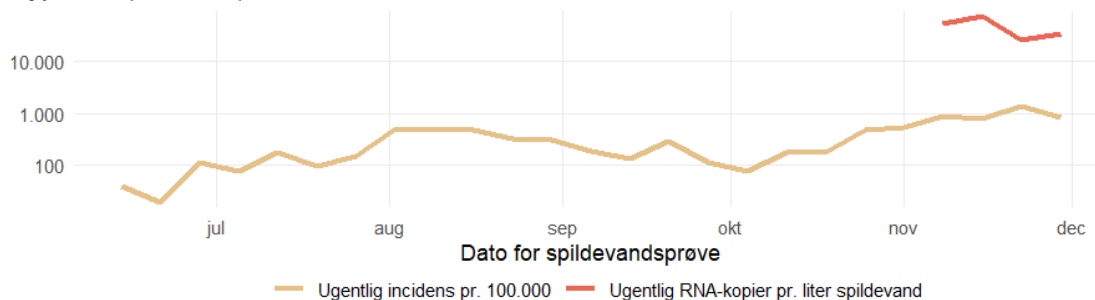


Hvidovre (Avedøre)



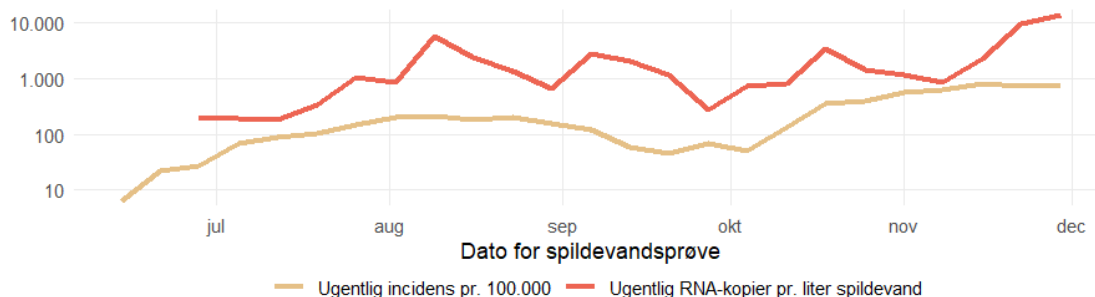


Byporten (Avedøre)



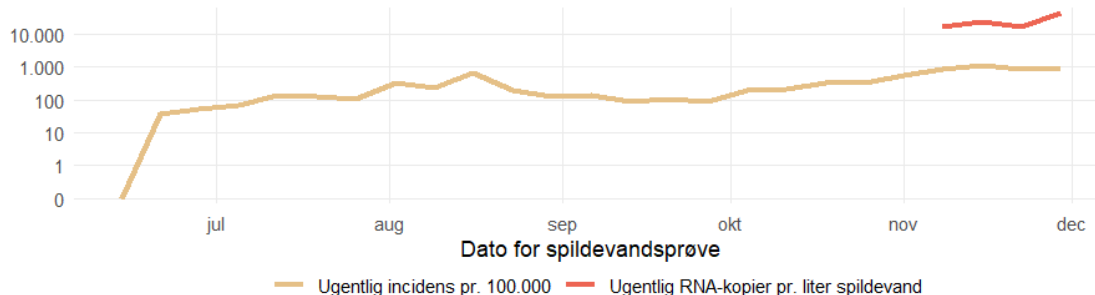
* Spildevandsprøverne fra pumpestationen Byporten (Avedøre) dækker delområder af oplandet til renselanlægget Hvidovre (Avedøre)

Avedøre (Ejby)



* Spildevandsprøverne fra pumpestationen Avedøre (Ejby) dækker delområder af oplandet til renselanlægget Hvidovre (Avedøre)

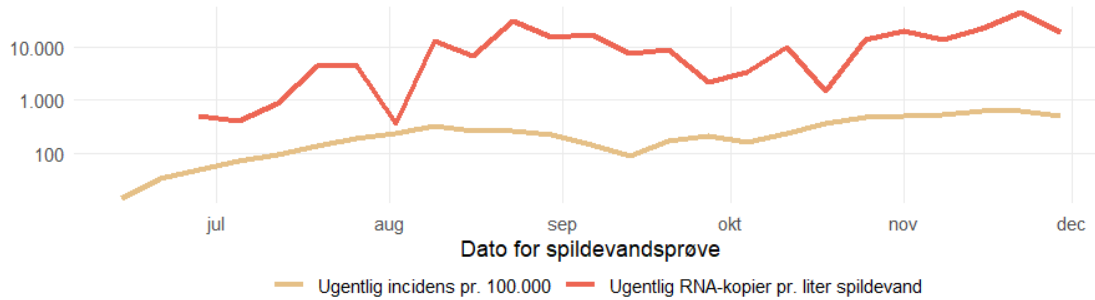
Gammel Køge Landevej (Avedøre)



* Spildevandsprøverne fra pumpestationen Gammel Køge Landevej (Avedøre) dækker delområder af oplandet til renselanlægget Hvidovre (Avedøre)

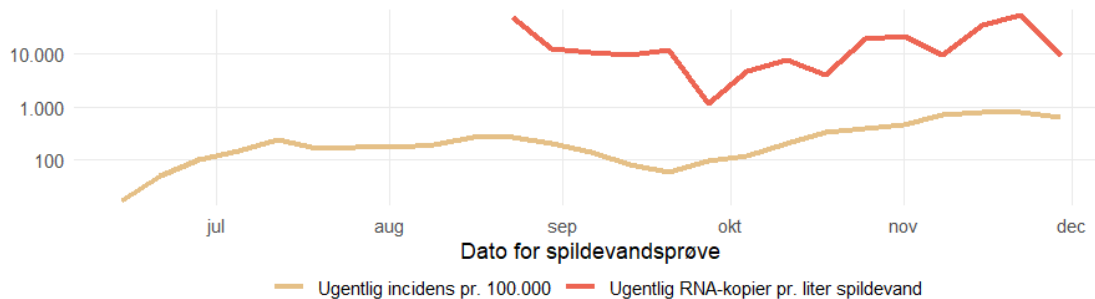


Avedøre (Vallensbæk)

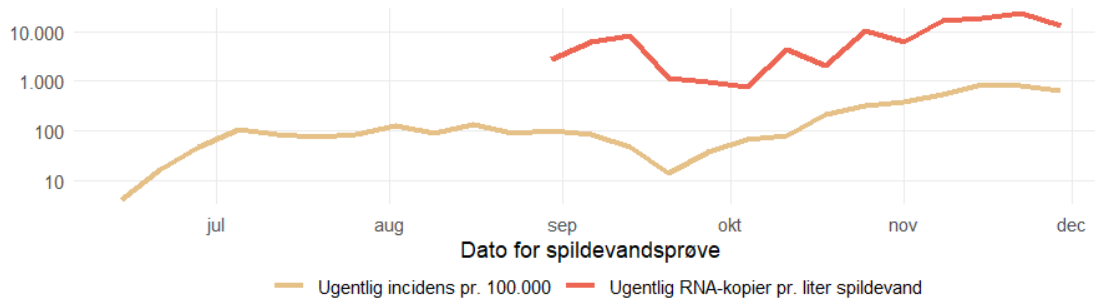


* Spildevandsprøverne fra pumpestationen Avedøre (Vallensbæk) dækker delområder af oplandet til renselanlægget Hvidovre (Avedøre)

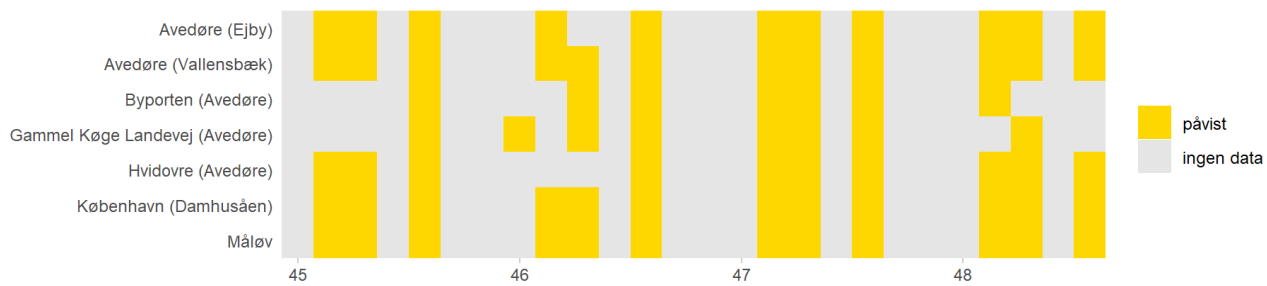
København (Damhusåen)



Måløv



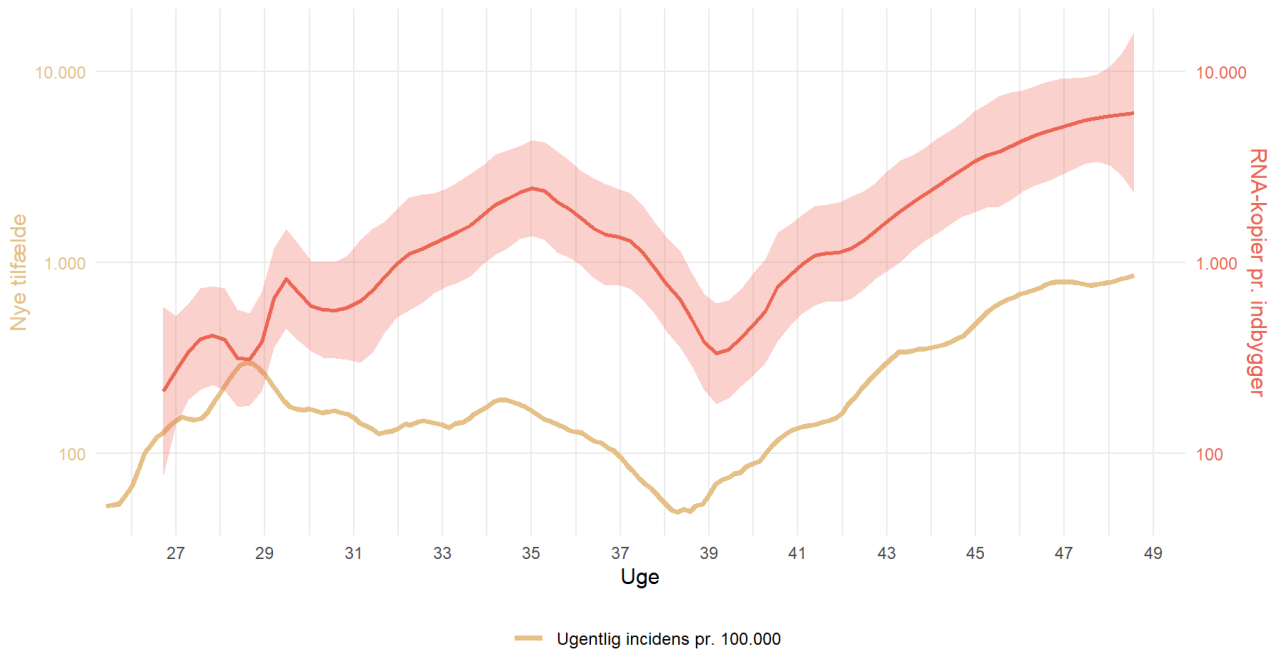
Forekomst af SARS-CoV-2 i spildevandsprøver (påvist/ikke påvist) for prøveudtagningssteder i **Københavns Omegn**



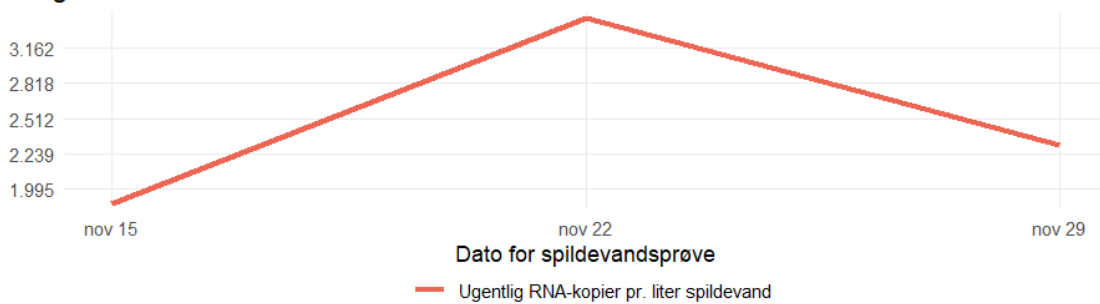
Københavns By

Forekomst af SARS-CoV-2 i spildevand samlet og for hvert prøveudtagningssted i **Københavns By** samt incidens af SARS-CoV-2 blandt borgerne i områder tilknyttet de viste renseanlæg og pumpestationer, hvor incidensen er opgjort.

Covid-19 incidens og resultater fra spildevandsmålinger, København

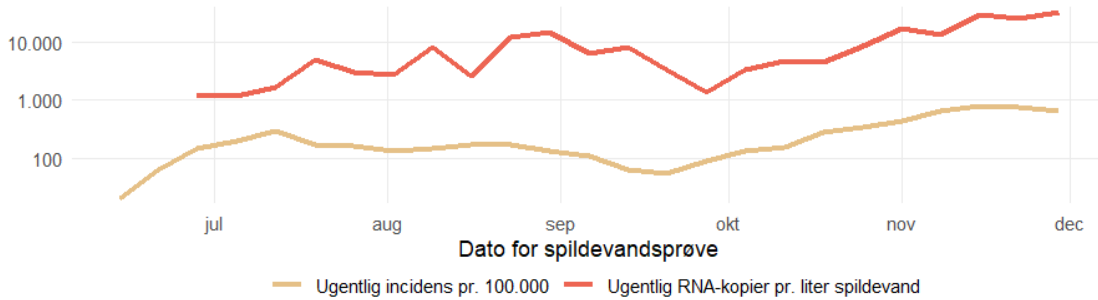


Dragør

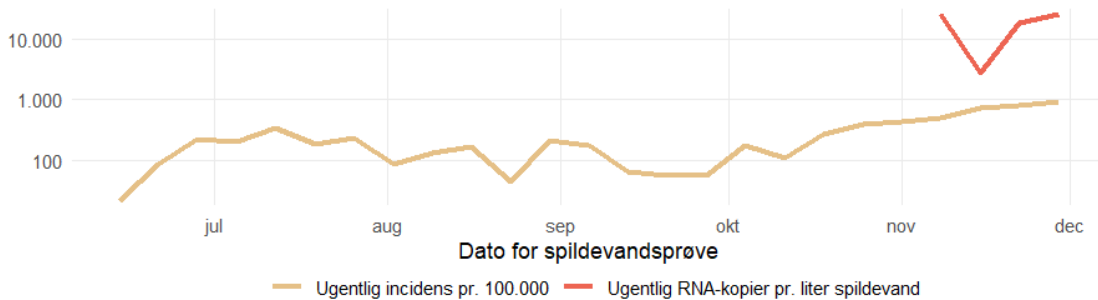




København (Lynetten)

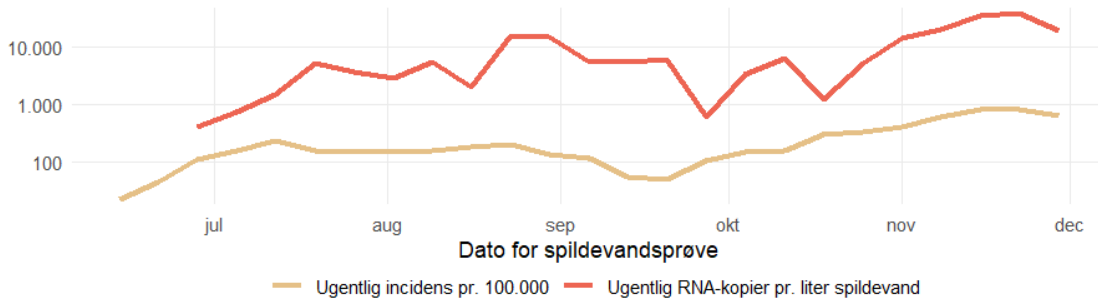


Blågårds Sogn



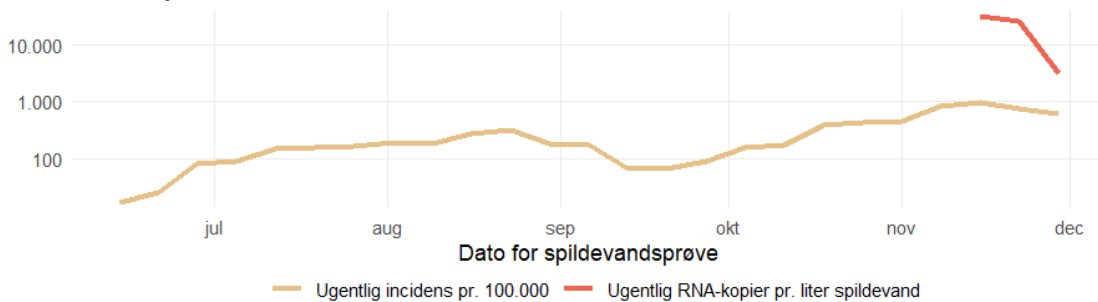
* Spildevandsprøverne fra pumpestationen Blågårds Sogn dækker delområder af oplandet til renseanlægget København (Lynetten)

Lynetten (nordre tilløb)



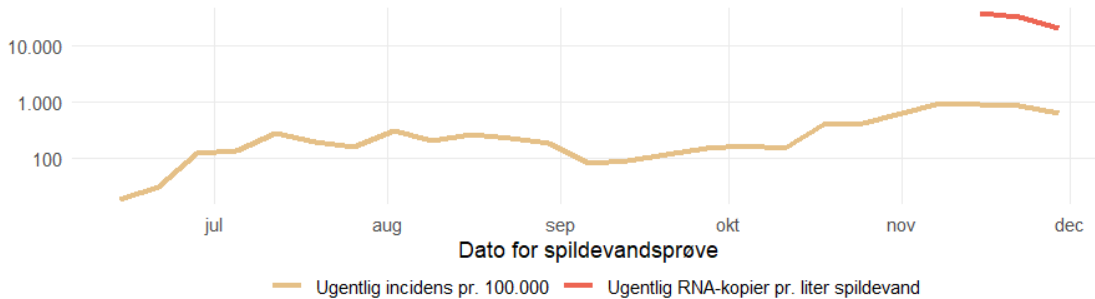
* Spildevandsprøverne fra pumpestationen Lynetten (nordre tilløb) dækker delområder af oplandet til renseanlægget København (Lynetten)

Nøkkerosevej



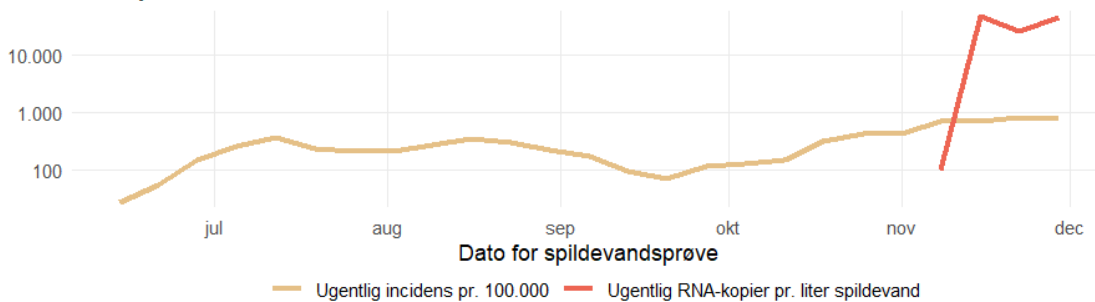
* Spildevandsprøverne fra pumpestationen Nøkkerosevej dækker delområder af oplandet til rensesanlægget København (Lynetten)

Pst. Grønjordsvej Vest Amager



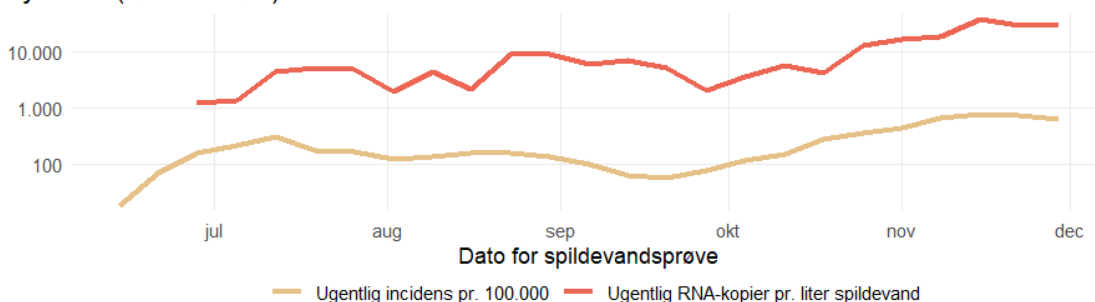
* Spildevandsprøverne fra pumpestationen Pst. Grønjordsvej Vest Amager dækker delområder af oplandet til rensesanlægget København (Lynetten)

Strødamvej



* Spildevandsprøverne fra pumpestationen Strødamvej dækker delområder af oplandet til rensesanlægget København (Lynetten)

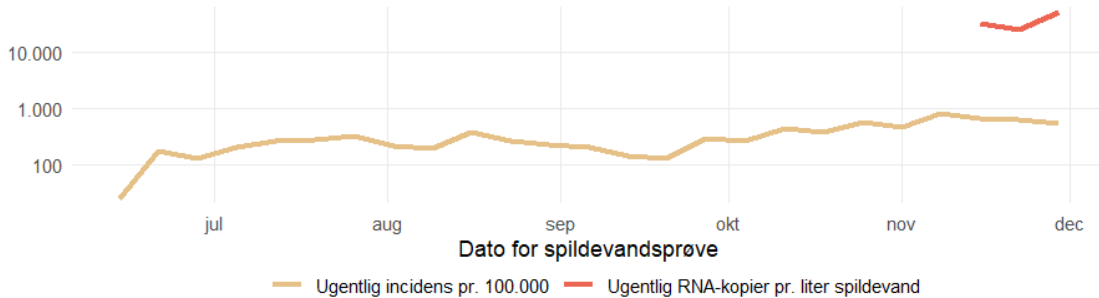
Lynetten (søndre tilløb)



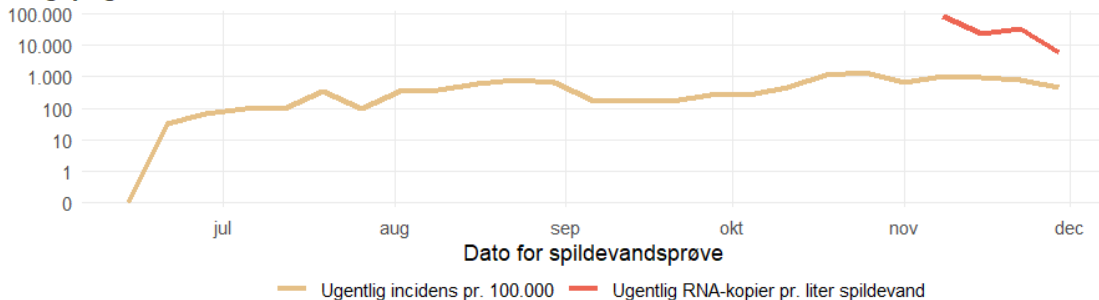
* Spildevandsprøverne fra pumpestationen Lynetten (søndre tilløb) dækker delområder af oplandet til rensesanlægget København (Lynetten)



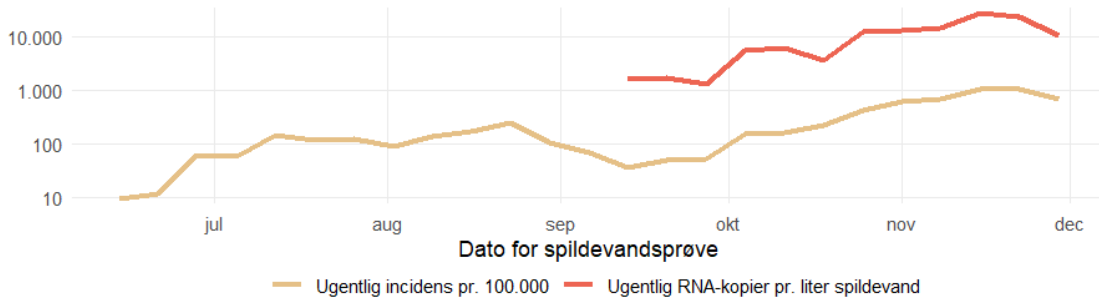
Pst. Køgevej, Folehaven



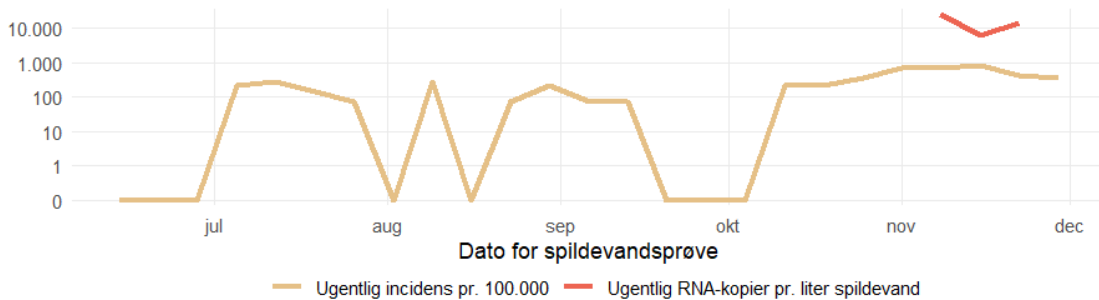
Tingbjerg Vest



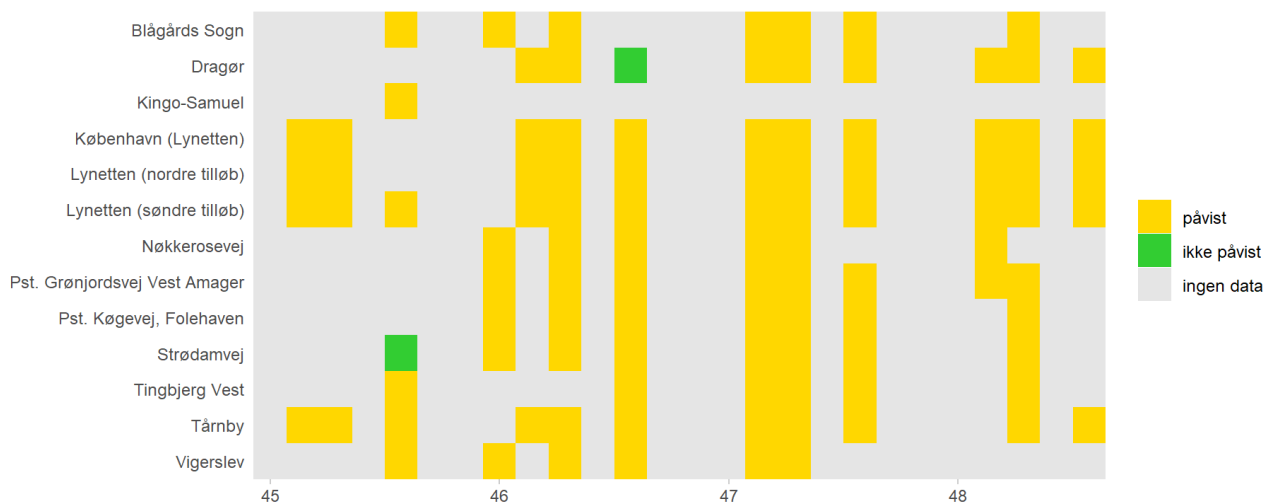
Tårnby



Vigerslev



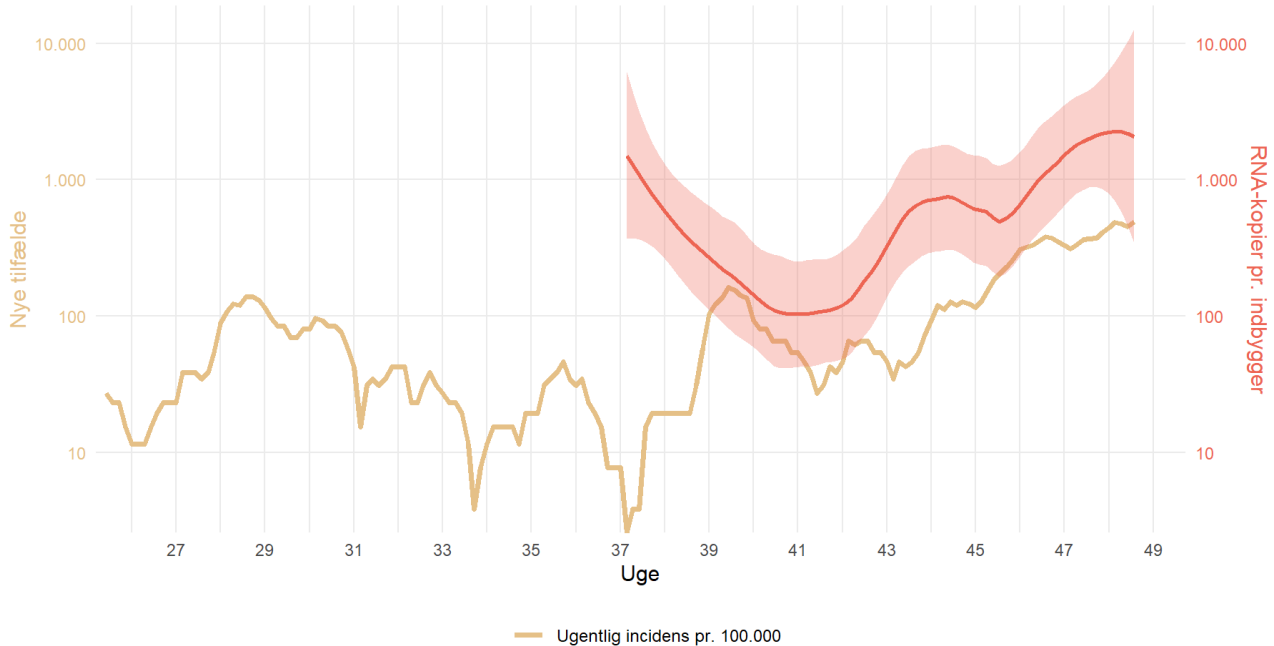
Forekomst af SARS-CoV-2 i spildevandsprøver (påvist/ikke påvist) for prøveudtagningssteder i **Københavns By.**



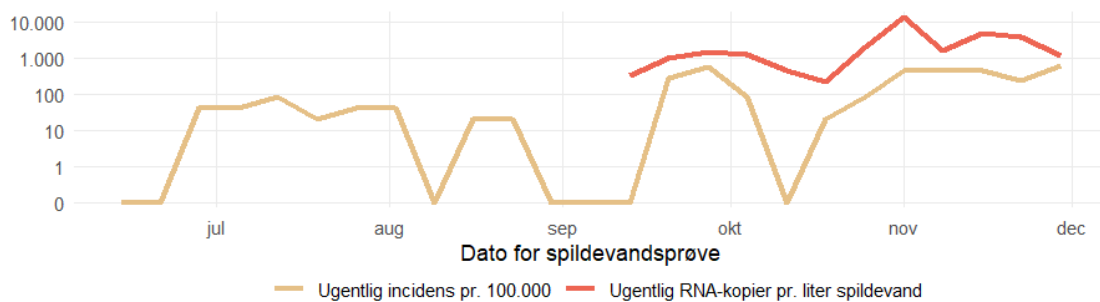
Bornholm

Forekomst af SARS-CoV-2 i spildevand samlet og for hvert prøveudtagningssted på **Bornholm** samt incidens af SARS-CoV-2 blandt borgerne i områder tilknyttet de viste renseanlæg og pumpestationer, hvor incidensen er opgjort.

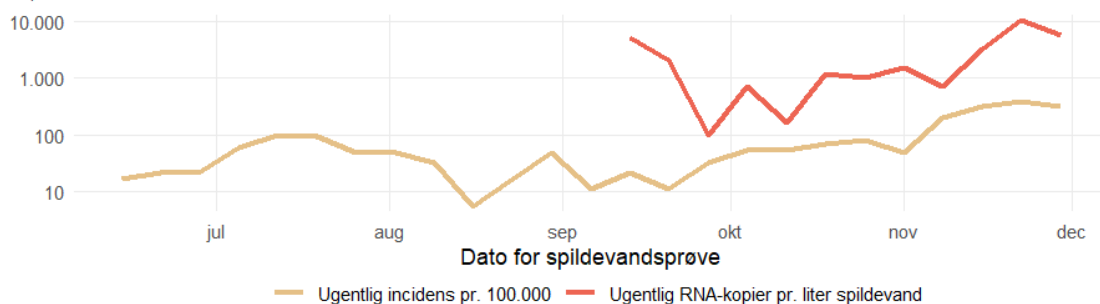
Covid-19 incidens og resultater fra spildevandsmålinger, Bornholm

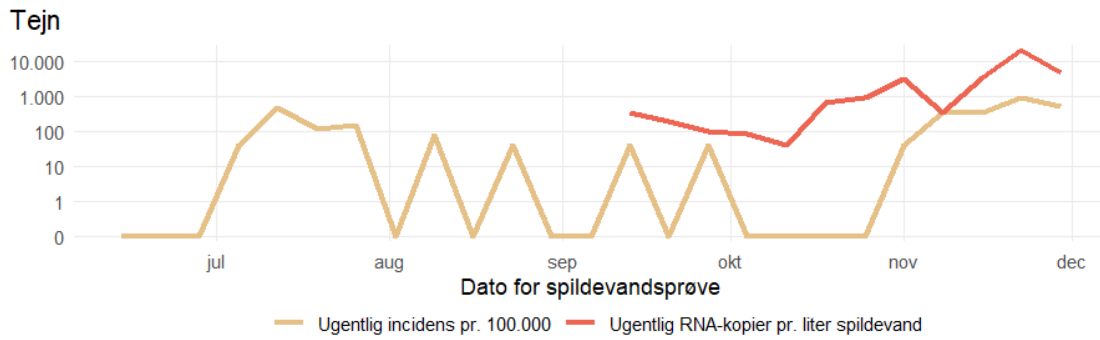


Nexø



Rønne





Forekomst af SARS-CoV-2 i spildevandsprøver (påvist/ikke påvist) for prøveudtagningssteder på **Bornholm.**

